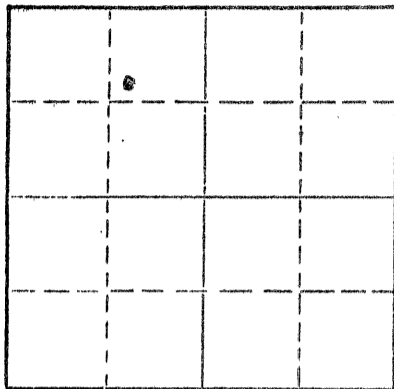


STATE OF KANSAS
STATE CORPORATION COMMISSION

Give All Information Completely
Make Required Affidavit
Mail or Deliver Report to:
Conservation Division
State Corporation Commission

WELL PLUGGING RECORD

P. O. Box 17027
Wichita, Kansas 67217
NORTH



Locate well correctly on above
Section Plat

Rooks County, Sec. 18 Twp. 9S. Rge. 20 (X) (W)
Location as "NE/CNW&SWK" or footage from lines SW NE NW
Lease Owner R.P. Nixon Operations
Lease Name Paul Miller Well No. 3
Office Address Box 589 Russell, Kansas 67665
Character of Well (completed as Oil, Gas or Dry Hole) injection well
Date well completed November 8, 19 56
Application for plugging filed December 1, 19 74
Application for plugging approved December 2, 19 74
Plugging commenced December 9, 19 74
Plugging completed December 11, 19 74
Reason for abandonment of well or producing formation depleted

If a producing well is abandoned, date of last production 19
Was permission obtained from the Conservation Division or its agents before plugging was commenced? yes

Name of Conservation Agent who supervised plugging of this well
Producing formation arbuckle Depth to top 3804' Bottom 3812' Total Depth of Well 3812 Feet
Show depth and thickness of all water, oil and gas formations.

OIL, GAS OR WATER RECORDS

CASING RECORD

FORMATION	CONTENT	FROM	TO	SIZE	PUT IN	PULLED OUT
Alluvium				8-5/8"	279'	none
Arbuckle	water			5-1/2"	3827'	1140'

Describe in detail the manner in which the well was plugged, indicating where the mud fluid was placed and the method or methods used in introducing it into the hole. If cement or other plugs were used, state the character of same and depth placed, from feet to feet for each plug set.

Dumped sand to 3775'. Dumped 4 sacks cement with bailer. Pumped 120 sks. cement plus 3604 lbs. gel and 3 sks. hulls down surface casing. Work done by Sun Cementing Co.

RECEIVED
STATE CORPORATION COMMISSION

FEB 14 1975
2-14-75
CONSERVATION DIVISION
Wichita, Kansas


Name of Plugging Contractor Charlie Crow Drlg. Co.
Address Box 706 Hays, Kansas 67601

STATE OF Kansas COUNTY OF Russell
R.P. Nixon (employee of owner) or (owner or operator) of the above-described well, being first duly sworn on oath, says: That I have knowledge of the facts, statements, and matters herein contained and the log of the above-described well as filed and that the same are true and correct. So help me God.

(Signature) R.P. Nixon
Box 589 Russell, Ks.
(Address)

SUBSCRIBED AND SWORN TO before me this 13 day of February, 19 75

My commission expires 9-13-77



WELL LOG BUREAU—KANSAS GEOLOGICAL SOCIETY
508 East Murdock, Wichita, Kansas

COPY

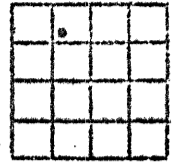
Company: SKELLY OIL
Farm: Paul Miller No. 3

SEC. 18 T. 9 R. 20W
SW NE NW
990' fr NL 990' fr EL NW

Total Depth. 3828' PB 3816'
Comm. 10-28-56 Comp. 11-8-56

County Rocks
KANSAS

Shot or Treated.
Contractor. Claude Wentworth Drlg. Co., Inc.
Issued. 12-29-56



CASING:
8 5/8" 279' w/175 sx cem.
5 1/2" 3827' w/150 sx cem.

Elevation. 2238' DF
Pot. 200 BOPD
Production. 200 BOPD

Figures indicate Bottom of Formations.

surf, ce soil-rock-shale 195
shale-shells-lime 279
shale-shells-sand 1620
shale-shells-red bed 1750
Anhydrite 1788
shale-lime shells 2420
lime-shale 3780
sand 3795
lime 3800
cherty dolomite 3808
dolomite 3813
dolomite 3828

Total Depth PR 3816

TOPS:

Anhydrite 1738
B/Anhydrite 1778
Wellington 2090
B/Wellington 2254
Neva 2744
Near Topeka 3244
Heebner shale 3450
Toronto lime 3474
Lansing lime 3490
B/Kansas City lime 3711
Conglomerate 3756
Conglomerate sand 3778
Arbuckle lime 3804

DST #1 - 3748-3800' Top packer would not hold. Pulled packers. Raran tester -set
DST # 2 - 3688-3800'. Open 1 hr., (top packer @ 3688' & bottom packer @ 3800'
weak blow for 45 min., rec. 35'
mud, no oil, BHP 340# in 20 min.,
no FP.

DST #3 Packer 3803 Open 1 hr.,
weak blow, rec. 15' HOCM, 20'
MOCM, & 10' wtry OCM, BHP 705#
in 20 min., IFP 0#, FFP 30#.

DST # 4 - Packer @ 3813', Open
1 hr., weak blow for 28 min.,
rec. 33' muddy salt wtr., BHP 705#,
in 20 min., no FP.

Ran Schlumberger

Acid Treatment:

11-13-56 500 gals. 3805-3812'
11-14-56 1000 gals. 3805-3812'
11-16-56 2000 gals. 3805-3812'

Producing Formation:

Arbuckle lime 3805'-3812'

Oil Skow 3805-3812'

RECEIVED
STATE CORPORATION COMMISSION
DEC 2 1974
CONSERVATION DIVISION
Wichita, Kansas