

15-163-30037-00-00

STATE OF KANSAS
STATE CORPORATION COMMISSION

Form CP-4

Give All Information Completely
Make Required Affidavit
Mail or Deliver Report to:
Conservation Division
State Corporation Commission
212 No. Market
Wichita, Kansas 67202

WELL PLUGGING RECORD

ROOKS County. Sec 29 Twp. 9s Rge. 20 (E) (W)

Location as "NE/CNW/SW" or footage from lines SE SW NE

Lease Owner PETROLEUM, INC.,

Lease Name KERN 'D' Well No. 1

Office Address R.R. #2, GREAT BEND, KANSAS

Character of Well (completed as Oil, Gas or Dry Hole) OIL WELL

Date well completed MAY 2 19 65

Application for plugging filed MAY 20 19 71

Application for plugging approved MAY 20 19 71

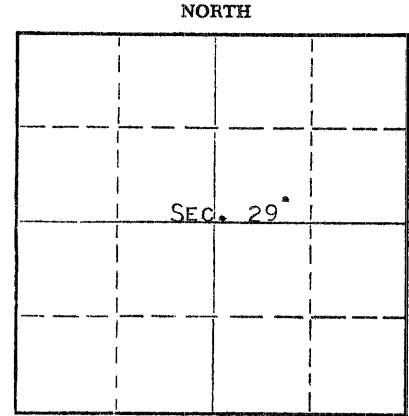
Plugging commenced JUNE 1 19 71

Plugging completed JUNE 8 19 71

Reason for abandonment of well or producing formation DEPLETION OF PRODUCING ZONE

If a producing well is abandoned, date of last production FEB. 16, 19 71

Was permission obtained from the Conservation Division or its agents before plugging was commenced? YES



Locate well correctly on above Section Plat

Name of Conservation Agent who supervised plugging of this well LEO F. MASSEY

Producing formation ARBUCKLE Depth to top Bottom Total Depth of Well 3896 Feet

Show depth and thickness of all water, oil and gas formations.

OIL, GAS OR WATER RECORDS

CASING RECORD

FORMATION	CONTENT	FROM	TO	SIZE	PUT IN	PULLED OUT
ARBUCKLE	WATER & OIL			8-5/8"	231'	NONE
				5-1/2"	3895'	2021'

Describe in detail the manner in which the well was plugged, indicating where the mud fluid was placed and the method or methods used in introducing it into the hole. If cement or other plugs were used, state the character of same and depth placed, from feet to feet for each plug set.

PLUGGED BACK WITH SAND TO 3800' AND DUMPED 5 SACKS CEMENT. GLOBE OILWELL CEMENTING INC., PLUGGED WITH 20 SACKS OF GEL AND 5 SACKS OF HULLS, 70 SACKS CEMENT, 12 SACKS OF GEL AND 50 SACKS CEMENT TO BASE OF WELL CELLAR.


RECEIVED
STATE CORPORATION COMMISSION
6-29-71
JUN 29 1971
CONSERVATION DIVISION
Wichita, Kansas

Name of Plugging Contractor (If additional description is necessary, use BACK of this sheet) FORBES CASING PULLING Co., INC.,
Address P. O. BOX 221, GREAT BEND, KANSAS

STATE OF KANSAS, COUNTY OF BARTON, ss. MONTE CHADD

(employee of owner) or (owner or operator) of the above-described well, being first duly sworn on oath, says: That I have knowledge of the facts, statements, and matters herein contained and the log of the above-described well as filed and that the same are true and correct. So help me God. MONTE CHADD, DIST. PROD. SUPT.

(Signature) [Signature] R.R. #2, GREAT BEND, KANSAS (Address)



Subscribed AND SWORN to before me this 25 day of JUNE, 19 71

My commission expires 28, 1973 [Signature] Notary Public.

WELL LOG

15-163-30037-00-00

COMPANY Petroleum, Inc.

SEC. 29 T. 9S R. 20W

FARM Kern

NO. D-1

LOC. SE SW NE


TOTAL DEPTH 3896'

COUNTY Rooks

COMM. 4-11-65

COMP. 4-19-65

CONTRACTOR Garvey Drilling Company



CASING 8 5/8" @ 231' w/175 sx

5 1/2" @ 3895' w/75 sx

ELEVATION 2286' DF

PRODUCTION Arbuckle

FIGURES INDICATE BOTTOM OF FORMATIONS

- 65' Clay
- 95' Sand
- 500' Shale
- 830' Shale and Shells
- 1045' Sand and Shale
- 1220' Shale and Shells
- 1500' Sand
- 1785' Shale and Red Bed
- 1835' Anhydrite
- 2290' Shale
- 2785' Lime and Shale
- 2800' Shale
- 3320' Shale and Lime
- 3616' Lime and Shale
- 3755' Lime
- 3814' Lime and Shale
- 3873' Lime
- 3891' Lime and Shale
- 3896' Lime
- 3896' RTD

RECEIVED
 STATE CORPORATION COMMISSION
 6-29-71
 JUN 29 1971
 CONSERVATION DIVISION
 Wichita, Kansas

State of Kansas }
 County of Barton } ss

I, Sam N. Stephens of Garvey Drilling Company
 upon oath state the above and foregoing is a true and correct copy of the log of the Kern D-1 well.

Sam N. Stephens

Subscribed and sworn to before me this 3rd day of May 19 65

My Commission Expires: April 14, 1967

Arthur J. [Signature]
 NOTARY PUBLIC