


STATE OF KANSAS
STATE CORPORATION COMMISSION

WELL PLUGGING RECORD

Give All Information Completely
Make Required Affidavit
Mail or Deliver Report to:
Conservation Division
State Corporation Commission
800 Bitting Building
Wichita, Kansas

NORTH



Locate well correctly on above
Section Plat

Rooks _____ County. Sec. 29 Twp. 9 S Rge. 20 ~~(E)~~ (W)
Location as "NE/CNW%SW%" or footage from lines SE NE SE
Lease Owner Sterling Drilling Co., et al
Lease Name Kern Well No. 1
Office Address Sterling, Kansas
Character of Well (completed as Oil, Gas or Dry Hole) Dry Hole
Date well completed December 19, 1955
Application for plugging filed December 19, 1955
Application for plugging approved December 19, 1955
Plugging commenced December 19, 1955
Plugging completed December 19, 1955
Reason for abandonment of well or producing formation _____

If a producing well is abandoned, date of last production _____ 19____
Was permission obtained from the Conservation Division or its agents before plugging was commenced? Yes

Name of Conservation Agent who supervised plugging of this well Eldon Petty
Producing formation _____ Depth to top _____ Bottom _____ Total Depth of Well 3879 Feet
Show depth and thickness of all water, oil and gas formations.

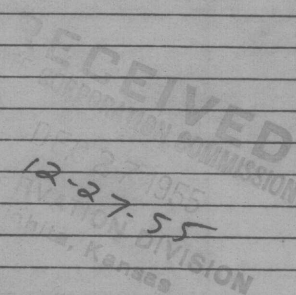
OIL, GAS OR WATER RECORDS

CASING RECORD

FORMATION	CONTENT	FROM	TO	SIZE	PUT IN	PULLED OUT
				8-5/8"	208	

Describe in detail the manner in which the well was plugged, indicating where the mud fluid was placed and the method or methods used in introducing it into the hole. If cement or other plugs were used, state the character of same and depth placed, from _____ feet to _____ feet for each plug set.

Filled hole with heavy mud to 200'. Set bottom plug with 15 sacks cement and 1/2 sack hulls. Filled to 40' and set top plug with 10 sacks cement and 1/2 sack hulls.



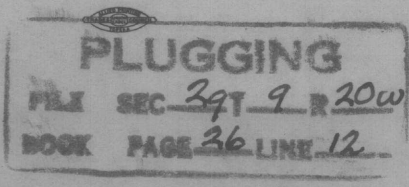
(If additional description is necessary, use BACK of this sheet)
Name of Plugging Contractor Sterling Drilling Company
Address Sterling, Kansas

STATE OF KANSAS, COUNTY OF RICE, ss.
Rollin Mead (employee of owner) or (owner or operator) of the above-described well, being first duly sworn on oath, says: That I have knowledge of the facts, statements, and matters herein contained and the log of the above-described well as filed and that the same are true and correct. So help me God.

(Signature) Rollin Mead
Sterling, Kansas
(Address)

SUBSCRIBED AND SWORN TO before me this 23rd day of December, 1955

My commission expires _____ My Commission Expires Jan. 22, 1958 Bernard Laudermilk Notary Public.



STERLING DRILLING COMPANY
Sterling, Kansas

WELL LOG

KERN #1

Location: SE NE SE, Section 29-9S-20W,
Rooks County, Kansas

OWNER: Sterling Drilling Company, et al
ROTARY DRILLING CONTRACTOR: Sterling Drilling Company

COMMENCED: 12-10-55
COMPLETED: 12-19-55

TOTAL DEPTH: 3879'

LOG

0-211	Surface Clay, Sand, & Shale
211-250	Shale
250-1510	Sand & Shale
1510-1755	Shale
1755-1800	Anhydrite
1800-2180	Shale & Shells
2180-3550	Shale & Limestone
3500-3810	Limestone
3810-3867	Shale & Limestone
3867-3879	Arbuckle Limestone T.D.

CASING RECORD

Ran 208' of 8-5/8" casing cemented with
150 sacks bulk cement and 2 sacks
calcium chloride.

PRODUCTION

Plugged & Abandoned

REPRODUCED
DUPLICATOR

RECEIVED
STATE CORPORATION COMMISSION
DEC 27 1955
CONSERVATION DIVISION
Wichita, Kansas

PLUGGING
FILE SEC 29 T 9 R 20 W
BOOK PAGE 26 LINE 12