

STATE OF KANSAS
STATE CORPORATION COMMISSION

Give All Information Completely
Make Required Affidavit
Mail or Deliver Report to:
Conservation Division
State Corporation Commission
212 North Market, Insurance Bldg.
Wichita, Kansas

WELL PLUGGING RECORD

Rooks County. Sec. 29 Twp. 9 Rge. 20 (E) W (W)

Location as "NE/CNW $\frac{1}{4}$ SW $\frac{1}{4}$ " or footage from lines 330' W 500' N. Cen. Section

Lease Owner Nadel and Gussman

Lease Name Graham

Well No. 2

Office Address 1714 First National Bldg., Tulsa 3, Oklahoma

Character of Well (completed as Oil, Gas or Dry Hole) Dry

Date well completed 1-22-1959

Application for plugging filed 1-22-1959

Application for plugging approved 1-22-1959

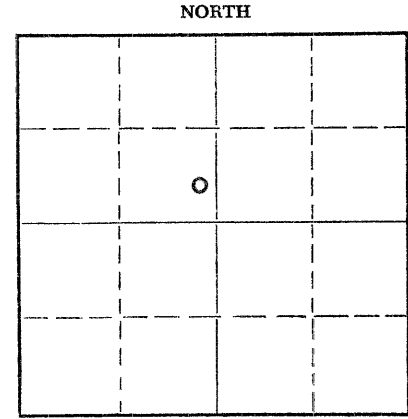
Plugging commenced 1-22-1959

Plugging completed 1-22-1959

Reason for abandonment of well or producing formation Dry

If a producing well is abandoned, date of last production 19

Was permission obtained from the Conservation Division or its agents before plugging was commenced? Yes



Locate well correctly on above Section Plat

Name of Conservation Agent who supervised plugging of this well _____

Producing formation _____ Depth to top _____ Bottom _____ Total Depth of Well 3905 Feet

Show depth and thickness of all water, oil and gas formations.

OIL, GAS OR WATER RECORDS


CASING RECORD

FORMATION	CONTENT	FROM	TO	SIZE	PUT IN	PULLED OUT
				8-5/8"	205	0

Describe in detail the manner in which the well was plugged, indicating where the mud fluid was placed and the method or methods used in introducing it into the hole. If cement or other plugs were used, state the character of same and depth placed, from _____ feet to _____ feet for each plug set.

Filled hole with heavy mud T. D. to 600' - set plug with 20 sacks cement.

Set plug @ 180' with 20 sacks cement - set top plug @ 40' with 10 sacks cement.



(If additional description is necessary, use BACK of this sheet)

Name of Plugging Contractor Reserve Drilling Company, Inc.
Address 625 Union Center, Wichita 2, Kansas

STATE OF KANSAS, COUNTY OF SEDGWICK, ss.
L. C. Hay (employee of owner) or OWNER of the above-described

well, being first duly sworn on oath, says: That I have knowledge of the facts, statements, and matters herein contained and the log of the above-described well as filed and that the same are true and correct. So help me God.

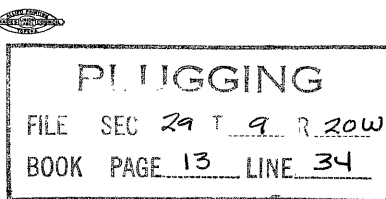
(Signature) _____

Wichita, Kansas
(Address)

SUBSCRIBED AND SWORN TO before me this 26th day of January, 19 59

My commission expires Nov. 3, 1960

Notary Public.



Nadel and Gussman

Graham No. 2

330' W. & 500' N. Center
 Sec. 29-9-20W
 Rooks County, Kansas

Comm: 1-14-59

Comp: 1-22-59

Casing: 8-5/8" 205' w/125 sax

Formations

Depths

Geological Tops

Shale	580	Topeka	3317
Shale and shells	1270	Heebner	3525
Sand	1480	Toronto	3550
Shale	1515	Lans.-K.C.	3566
Shale and shells	1775	Base Kansas City	3788
Anhydrite	1820	Shaley Congl.	3841
Shale and shells	2210	Cherty Congl.	3891
Shale and lime	2710		
Shale	2810		
Shale and lime	2990		
Shale	3145		
Lime	3805		
Lime and shale	3865		
Conglomerate	3905		

RECEIVED
 STATE CORPORATION COMMISSION
 FEB 4 1959
 CONSERVATION DIVISION
 Wichita, Kansas

PLUGGING
 FILE SEC 29 T 9 R 20W
 BOOK PAGE 13 LINE 34

STATE OF KANSAS)
 COUNTY OF SEDGWICK) SS

L. C. Hay, of lawful age, deposes and states that the above formations and depths are correct to his best knowledge.

Subscribed and sworn to before me this 27th day of January, 1959.

L. C. Hay

Paula B...

 Notary Public

My commission expires Nov. 3, 1960