

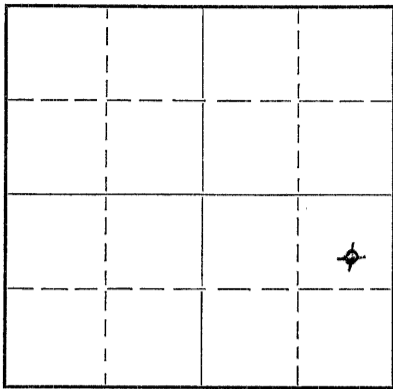
STATE OF KANSAS
STATE CORPORATION COMMISSION

Give All Information Completely
Make Required Affidavit
Mail or Deliver Report to:
Conservation Division
State Corporation Commission
800 Biting Building
Wichita, Kansas

WELL PLUGGING RECORD

Rooks County, Sec. 28 Twp. 9 Rge. 20 (E) W. (W)
Location as "NE/CNW $\frac{1}{4}$ SW $\frac{1}{4}$ " or footage from lines SE NE SE
Lease Owner C-G Drilling Co. Inc.
Lease Name Sutor "B" Well No. 1
Office Address 206 Union National Bank Bldg.
Character of Well (completed as Oil, Gas or Dry Hole) abandoned oil well
Date well completed 2-25-50
Application for plugging filed April 19 51
Application for plugging approved April 19 51
Plugging commenced May 17 19 51
Plugging completed May 30 19 51
Reason for abandonment of well or producing formation no oil

NORTH



Locate well correctly on above Section Flat

If a producing well is abandoned, date of last production November 19 51
Was permission obtained from the Conservation Division or its agents before plugging was commenced? yes

Name of Conservation Agent who supervised plugging of this well Eldon Petty, Great Bend, Kans.
Producing formation Arbuckle Depth to top 3839 Bottom 3841 Total Depth of Well 3841 Feet
Show depth and thickness of all water, oil and gas formations.


OIL, GAS OR WATER RECORDS

CASING RECORD

Formation	Content	From	To	Size	Put In	Pulled Out
				8 5/8"	252.70'	
				5 1/2"	3863.97	1361'

Describe in detail the manner in which the well was plugged, indicating where the mud fluid was placed and the method or methods used in introducing it into the hole. If cement or other plugs were used, state the character of same and depth placed, from _____ feet to _____ feet for each plug set.

Filled with 5 sacks of cement on bottom, mud to 250' of top. Plugged back with rock to 240'. Put in 15 sacks of cement. Filled up with mud to 35' of top. Put in 10' of rock. Filled and capped casing with 10 sacks of cement.



(If additional description is necessary, use BACK of this sheet)

Correspondence regarding this well should be addressed to C-G Drilling Co. Inc.
Address 206 Union National Bank Bldg. Wichita, Kans.

STATE OF KANSAS, COUNTY OF SEDGWICK, ss.
R. A. Cook

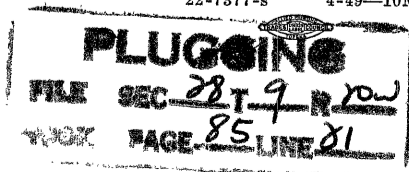
(owner or operator) of the above-described well, being first duly sworn on oath, says: That I have knowledge of the facts, statements, and matters herein contained and the log of the above-described well as filed and that the same are true and correct. So help me God.

(Signature) R. A. Cook
206 Union National Bank Bldg.
(Address)

SUBSCRIBED AND SWORN TO before me this 8th day of June, 19 51

Almeda Lowe
Notary Public.

My commission expires August 11, 1954



15-163-03509-00-00

CONTRACTOR 'S WELL LOG

Operator C-G Drilling Co. Inc. Farm Name Sutor "B" #1

Location SE NE SE Sec. 28-9-20W

Pool Name Northhampton County Rooks State Kans.

Commencement Date 2-14-50 Completion Date 2-25-50

Log of Well

Elevation 2270 R. B.

All Measurement from the top of rotary bushing.

DEPTH		FORMATION	DEVIATION FROM VERTICAL
FROM	TO		
0	250		
250	925	Shale	
925	1040	Sand*Shale	
1040	1175	Shale-Shale	
1175	1460	Sand-Shale	
1460	1510	Sand	1500-0°
1510	1590	Shale	
1590	1775	Red Bed	
1775	1810	Anyhydrite	
1810	1875	Shale-Shells	
1875	2200	Shale-Shells	2000-0°
2200	2360	Shale-Lime	
2360	2485	Lime-Shale	
2485	2570	Shale-Pyrite Stks.	
2570	2630	Lime-Shale	
2630	2725	Lime-Shale	
2725	2840	Lime-Shale	
2840	2930	Lime-Shale	
2930	2975	Lime-Shale	
2975	3045	Lime-Shale	3000-0°
3045	3165	Shale-Lime	
3165	3235	Shale-Lime	
3235	3325	Lime-Shale	
3325	3420	Lime-Shale	
3420	3465	Shale-Lime	
3465	3495	Lime-Shale	
3495	3560	Lime	3500-0°
3560	3610	Lime	
3610	3650	Lime	
3650	3690	Lime	
3690	3745	Lime	
3745	3785	Lime	
3785	3830	Lime	
3830	3841	Lime	

RECEIVED
 STATE DEPARTMENT OF REVENUE
 COMMISSION
 JUN 11 1951

CASING LEFT IN HOLE AFTER COMPLETION

Ran 252.70 (8 jts.) 8 5/8" OD Casing

Ran 3863.97 (123 jts.) 5 1/2" OD Casing

STATE OF KANSAS, COUNTY OF SEDGWICK) ss.

The undersigned certifies that to the best of his knowledge and belief, the above facts are true and correct.)

PLUGGING
 REC 28-9-R-20W
 PAGE 85 LINE 21

C-G DRILLING CO. Inc.
R A Cook, President

Subscribed and sworn to before me this 8th day of June, 1951

My commission expires:
August 11, 1954

Almeda Howe
 Notary Public