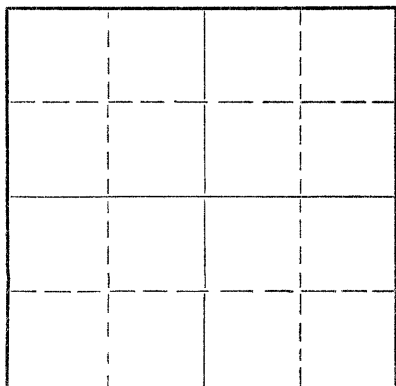


STATE OF KANSAS
STATE CORPORATION COMMISSION

Give All Information Completely
Make Required Affidavit
Mail or Deliver Report to:
Conservation Division
State Corporation Commission
800 Bitting Building
Wichita, Kansas

WELL PLUGGING RECORD

NORTH



Locate well correctly on above
Section Plat

Rooks County. Sec. 36 Twp. 9S Rge. (E) 20 (W)
Location as "NE/CNW/SW" or footage from lines NW SW SW/4
Lease Owner Francis Oil & Gas, Inc.
Lease Name Gish B Well No. 2
Office Address Palace Bldg., Tulsa, Okla.
Character of Well (completed as Oil, Gas or Dry Hole) dry
Date well completed Jan. 1 1953
Application for plugging filed Jan. 1 1953
Application for plugging approved Jan. 1 1953
Plugging commenced Jan. 1 1953
Plugging completed Jan. 1 1953
Reason for abandonment of well or producing formation Dry Hole

If a producing well is abandoned, date of last production 19
Was permission obtained from the Conservation Division or its agents before plugging was commenced? Yes.

Name of Conservation Agent who supervised plugging of this well Eldon Petty
Producing formation _____ Depth to top _____ Bottom _____ Total Depth of Well 3875 Feet
Show depth and thickness of all water, oil and gas formations.


OIL, GAS OR WATER RECORDS

CASING RECORD

FORMATION	CONTENT	FROM	TO	SIZE	PUT IN	PULLED OUT
				8-5/8"	200'	None

Describe in detail the manner in which the well was plugged, indicating where the mud fluid was placed and the method or methods used in introducing it into the hole. If cement or other plugs were used, state the character of same and depth placed, from _____ feet to _____ feet for each plug set.

Circulated hole with heavy rotary mud,
pushed cementing plug to 180 ft.
displaced 15 sacks cement through drill pipe.
Filled with heavy mud to 40 ft., set plug
and 1/2 sack hulls and 10 sacks cement to
bottom of cellar.



(If additional description is necessary, use BACK of this sheet)

Name of Plugging Contractor Woody Speer
Address Petroleum Bldg., Wichita 2, Kansas

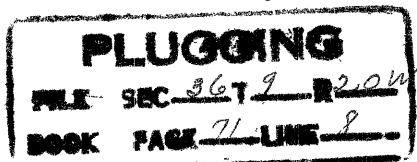
STATE OF Kansas, COUNTY OF Sedgwick, ss.
L. C. Sponenberg (Agent)
well, being first duly sworn on oath, says: That I have knowledge of the facts, statements, and matters herein contained and the log of the above-described well as filed and that the same are true and correct. So help me God.

(Signature) L. C. Sponenberg
(Address) _____

SUBSCRIBED AND SWORN to before me this 8th day of January, 19 53

My commission expires Oct. 13, 1956.

Lorraine M. Johnson
Notary Public.



LOG

Company: Francis Oil & Gas, Inc.
 Contractor: Woody Speer
 Drilling Commenced: 12/15/52
 Drilling Completed: 1/1/53

Form: Gish B #2
 Location: NW 34 SW 34/4
 Sec. 36-98-20W
 Rooks County, Kans.
 Casing Records: 8-5/8" casing
 at 200' with 125 sacks.

(figures below indicate bottoms)

Shale & Shells	910
Sand	960
Shale & Shells	1096
Shale & Sand	1160
Sand	1110
Shale & Shells	1165
Red Bed	1500
Red Bed, Shale & Shells	1685
Anhydrite	1718
Shale	1730
Shale & Lime	1920
Shale & Shells	2160
Lime & Shale	3281
Lime	3697
Lime & Shale	3760
Lime	3797
Chert & Shale	3815
Chert, Lime & Shale	3833
Chert-Lime	3875
R.T.D.	3875

I hereby certify that this is a true and correct log of the above described well as shown by the drilling reports.

WOODY SPEER

By W. L. Speer

STATE OF KANSAS

SS:

COUNTY OF SEDGWICK

Subscribed and sworn to before me, a notary public, in and for said County and State this 8th day of January, 1953.

Agell Walter
 Notary Public

My Commission Expires: Sept. 17, 1955.

