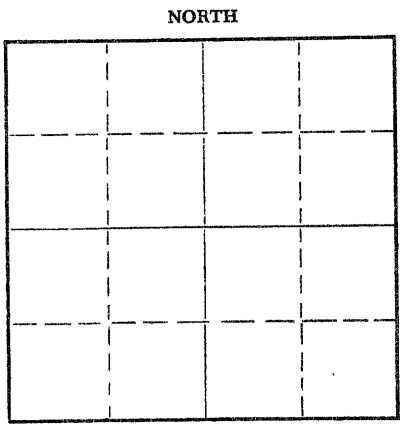


STATE OF KANSAS
STATE CORPORATION COMMISSION
Give All Information Completely
Make Required Affidavit
Mail or Deliver Report to:
Conservation Division
State Corporation Commission
211 No. Broadway
Wichita, Kansas

WELL PLUGGING RECORD

Rooks County. Sec. 36 Twp. 9S Rge. 20 (E) W (W)
Location as "NE/CNW/SW" or footage from lines SE NE SE
Lease Owner Glickman Oil Company
Lease Name Pywell Well No. 1
Office Address Box 3104, Wichita, Kansas
Character of Well (completed as Oil, Gas or Dry Hole) D & A
Date well completed 7-27-65 19
Application for plugging filed 7-27-65 19
Application for plugging approved 7-27-65 19
Plugging commenced 7-27-65 19
Plugging completed 7-27-65 19
Reason for abandonment of well or producing formation



Locate well correctly on above Section Plat

If a producing well is abandoned, date of last production 19
Was permission obtained from the Conservation Division or its agents before plugging was commenced? Yes

Name of Conservation Agent who supervised plugging of this well Mr. Leaker
Producing formation Depth to top Bottom Total Depth of Well Feet
Show depth and thickness of all water, oil and gas formations.

OIL, GAS OR WATER RECORDS

CASING RECORD

FORMATION	CONTENT	FROM	TO	SIZE	PUT IN	PULLED OUT
				8-5/8"	210'	None

Describe in detail the manner in which the well was plugged, indicating where the mud fluid was placed and the method or methods used in introducing it into the hole. If cement or other plugs were used, state the character of same and depth placed, from feet to feet for each plug set.

Fill Hole to 550' w/ mud, set hulls and plug @ 550' cemented w/20 sxs. Filled hole w/mud to 200' set hulls and plug @ 200' cemented w/20 sxs. Filled to 40'. Plug to hold up Kelly, cemented w/10 sxs.

RECEIVED
STATE CORPORATION COMMISSION
8/5/65
AUG 5 1965
CONSERVATION DIVISION
Wichita, Kansas

(If additional description is necessary, use BACK of this sheet)

Name of Plugging Contractor Glickman Oil Co.
Address Box 3104, Wichita, Kansas

STATE OF Kansas, COUNTY OF Sedgwick, ss.
Milton Glickman (employee of owner) or (owner or operator) of the above-described well, being first duly sworn on oath, says: That I have knowledge of the facts, statements, and matters herein contained and the log of the above-described well as filed and that the same are true and correct. So help me God.

(Signature) *Milton Glickman*
Milton Glickman
Box 3104, Wichita, Kansas
(Address)

SUBSCRIBED AND SWORN TO before me this 3rd day of August, 1965

My commission expires November 19, 1967
Lorella Schauf
Lorella Schauf Notary Public.

GLICKMAN OIL COMPANY
P.O. Box 3104
Wichita, Kansas 67211

15-63-30044-00-00

DRILLERS WELL LOG

Company: Glickman Oil Company

Location: SE-NE-SE

Farm: Pywell

Well No. 1

36-9S-20W

Rooks County, Kansas

Commenced: 7-15-65

Elevation: 2219 KB

Completed: 7-27-65

Total Depth: 3808'

Geologist: Robert G. Brooks

Casing: 8-5/8" @ 210' w/100 sxs

Production:


Figures Indicate Bottom of Formations

			<u>TOPS</u>
360'	Shale & Shells	Topeka	3223'
650'	Shale	Heebner	3432'
890'	Shale & Clay	Toronto	3452'
1550'	Sand & Shale	Lansing KC	3472'
1630'	Shale	Base KC	3703'
1670'	Anhydrite	Conglomerate	3719'
1855'	Shale		
2290'	Shale & Lime		
3485'	Lime & Shale		
3808'	Lime		
3808'	T.D.		

RECEIVED
STATE CORPORATION COMMISSION
AUG 5 - 1965
CONSERVATION DIVISION
Wichita, Kansas


STATE OF KANSAS, COUNTY OF SEDGWICK, ss:

I, Milton Glickman, of the Glickman Oil Company, upon oath state that the above and foregoing is a true and correct copy of the log of the Pywell #1



Milton Glickman

Subscribed and sworn to before me this 3rd day of August, 1965



Lorella Schauf

Notary Public

My Commission Expires: November 19, 1967