

STATE OF KANSAS
STATE CORPORATION COMMISSION

WELL PLUGGING RECORD

Give All Information Completely
Make Required Affidavit
Mail & Deliver Report to:
Conservation Division
State Corporation Commission
211 No. Broadway
Wichita, Kansas

Rooks County, Sec. 27 Twp. 9 Rge. 20W (E) (W)

Location as "NE/CNW%SW%" or footage from lines SE SW SW

Lease Owner Madel & Gussman

Lease Name Hinkhouse Well No. 16

Office Address 1711 First Nat'l Bldg. Tulsa 3, Oklahoma

Character of Well (completed as Oil, Gas or Dry Hole) SWD

Date well completed 19

Application for plugging filed 19

Application for plugging approved 19

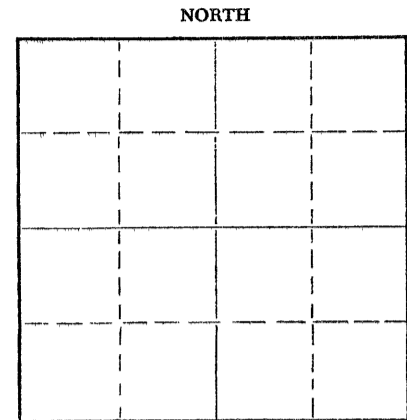
Plugging commenced 19

Plugging completed October 5, 19 59

Reason for abandonment of well or producing formation

If a producing well is abandoned, date of last production 19

Was permission obtained from the Conservation Division or its agents before plugging was commenced? Yes



Locate well correctly on above Section Plat

Name of Conservation Agent who supervised plugging of this well Eldon Petty 4345 KCC

Producing formation Depth to top Bottom Total Depth of Well 4335' Feet

Show depth and thickness of all water, oil and gas formations.


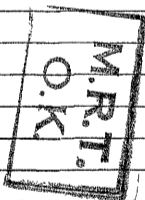
OIL, GAS OR WATER RECORDS

CASING RECORD

FORMATION	CONTENT	FROM	TO	SIZE	PUT IN	PULLED OUT

Describe in detail the manner in which the well was plugged, indicating where the mud fluid was placed and the method or methods used in introducing it into the hole. If cement or other plugs were used, state the character of same and depth placed, from feet to feet for each plug set.

8 5/8" at 210' circulated with cement- 6" at 1100' cemented - DV tool at 1775' and circulated from 1775' to 0' with cement- No pipe recovery. two strings tools lost in hole at 1775'. Pumped hole full cement (250 sax cement) filling hole with cement from 1775' to bottom cellar. Cementing by Globe Cementing Co.



(If additional description is necessary, use BACK of this sheet)

Name of Plugging Contractor Globe Cementing Co.

Address Great Bend, Kansas

STATE OF Oklahoma COUNTY OF Tulsa ss. Marlin R. Taylor

(employee of owner) or (owner or operator) of the above-described well, being first duly sworn on oath, says: That I have knowledge of the facts, statements, and matters herein contained and the log of the above-described well as filed and that the same are true and correct. So help me God.

(Signature) Marlin R. Taylor

1711 First National Bldg., Tulsa 3, Oklahoma

(Address)

SUBSCRIBED AND SWORN TO before me this 25th day of March, 1963

My commission expires April 1, 1965.

Jack Brown Notary Public



(Copy)

15-163-19036-00-00

WELL LOG

Nadel and Gussman

Hinkhouse No. 16

G 5L SW SW 27-9-20W
Rooks County, Kansas

Comm. 8-5-50
Comp. 8-16-50

Casing: 120' 8-5/8"
Cem. w/110 sax.

Elevation 2267'

Shale, sand and shells	770
Shale shells and sand	1270
Sand	1475
Shale and red bed	1755
Anhydrite	1795
Shale and shells	2355
Shale and lime	2800
Shale and shells	2960
Shale and lime	3035
Shale and shells	3255
Shale and lime	3375
Lime	3440
Shale and lime	3495
Lime	3780
Conglomerate	3805
Chert	3851
Shale	3876
Arbuckle Dolomite	3895

Tops

Heebner Shale	3494
Lansing-Kansas C.	3534
Basal Penn. Shale	3784
Conglomerate	3805
Simpson Shale	3864
Arbuckle	3876

RECEIVED
STATE CORPORATION COMMISSION

MAR 11 1963

CONSERVATION DIVISION
Wichita, Kansas

STATE OF KANSAS)
) SS:
COUNTY OF SELWICK)

L. C. Hay, of lawful age deposes and states that the above formations and depths are true and correct as taken from the daily drilling log of Hinkhouse No. 16 in the Center of the 5L SW SW 27-9-20W, Rooks County, Kansas

(L. C. Hay)

Subscribed and sworn to before me this 21st day of August, 1950.

(Nola Babb)

My commission expires Nov. 3, 1952.

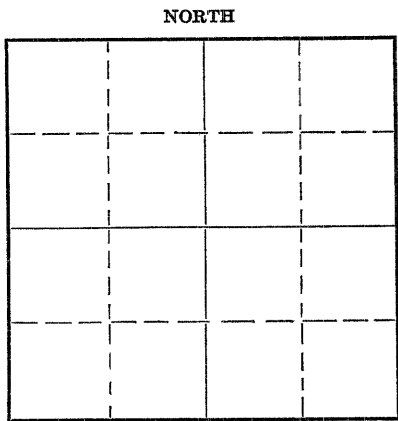
Notary Public

STATE OF KANSAS
STATE CORPORATION COMMISSION

Give All Information Completely
Make Required Affidavit
Mail or Deliver Report to:
Conservation Division
State Corporation Commission
800 Bitting Building
Wichita, Kansas

WELL PLUGGING RECORD

Location as "NE/CNW¹/₄SW¹/₄" or footage from lines _____
Lease Owner _____
Lease Name _____
Office Address _____
Character of Well (completed as Oil, Gas or Dry Hole) _____
Date well completed _____
Application for plugging filed _____
Application for plugging approved _____
Plugging commenced _____
Plugging completed _____
Reason for abandonment of well or producing formation _____
If a producing well is abandoned, date of last production _____
Was permission obtained from the Conservation Division or its agents before plugging was commenced? _____
Name of Conservation Agent who supervised plugging of this well _____
Producing formation _____ Depth to top _____ Bottom _____ Total Depth of Well _____ Feet
Show depth and thickness of all water, oil and gas formations.



Locate well correctly on above Section Plat

1-19
5-19
7-19
8-19
8-19

OIL, GAS OR WATER RECORDS

CASING RECORD

Formation	Content	From	To	Size	Put In	Pulled Out

Describe in detail the manner in which the well was plugged, indicating where the mud fluid was placed and the method or methods used in introducing it into the hole. If cement or other plugs were used, state the character of same and depth placed, from _____ feet to _____ feet for each plug set.

hole full heavy mud 3000 to 100 feet - set plug with 12" thick cement 4 1/2 feet; then mud to 30' then cement to top of hole

RECEIVED
STATE CORPORATION COMMISSION

MAR 11 1963

CONSERVATION DIVISION
Wichita, Kansas

(If additional description is necessary, use BACK of this sheet)

Correspondence regarding this well should be addressed to _____
Address _____

STATE OF _____, COUNTY OF _____, SS. _____

_____ (employee of owner) or (owner or operator) of the above-described well, being first duly sworn on oath, says: That I have knowledge of the facts, statements, and matters herein contained and the log of the above-described well as filed and that the same are true and correct. So help me God.

(Signature) _____
_____ (Address)

SUBSCRIBED AND SWORN to before me this _____ day of _____, 19 _____

Notary Public