

STATE OF KANSAS  
STATE CORPORATION COMMISSION

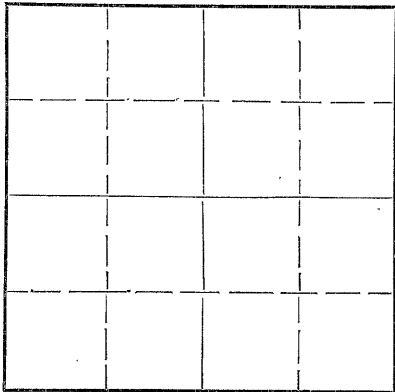
WELL PLUGGING RECORD

Give All Information Completely  
Make Required Affidavit  
Mail or Deliver Report to:  
Conservation Division  
State Corporation Commission  
800 Biting Building  
Wichita, Kansas

OR  
FORMATION PLUGGING RECORD

Strike out upper line  
when reporting plug-  
ging off formations.

NORTH



Locate well correctly on above  
Section Plat

Graham County. Sec. 12 Twp. 9 Rge. 21W (E) (W)  
Location as "NE 1/4 NW 1/4 SW 1/4" or footage from lines SE 1/4 SE 1/4 SE 1/4  
Lease Owner: D. G. Hansen  
Lease Name: Eichman Well No. 1  
Office Address: Logan, Kansas.  
Character of Well (completed as Oil, Gas or Dry Hole) Dry Hole  
Date well completed 9-8-1949 19.  
Application for plugging filed 9-8-1949 19.  
Application for plugging approved 9-8-1949 19.  
Plugging commenced 9-9-1949 19.  
Plugging completed 9-9-1949 19.  
Reason for abandonment of well or producing formation Dry Hole  
If a producing well is abandoned, date of last production 19.  
Was permission obtained from the Conservation Division or its agents before plugging was com-  
menced? Yes

Name of Conservation Agent who supervised plugging of this well Mr. Eldon Pettie, Hays, Kansas.  
Producing formation Depth to top Bottom Total Depth of Well 3775 Feet  
Show depth and thickness of all water, oil and gas formations.

OIL, GAS OR WATER RECORDS

CASING RECORD

Formation	Content	From	To	Size	Put In	Pulled Out
Clay		0	40			
Clay and Rock		40	125			
Shale		125	195	8 5/8"	190'	None

Describe in detail the manner in which the well was plugged, indicating where the mud fluid was placed and the method or methods used in introducing it into the hole. If cement or other plugs were used, state the character of same and depth placed, from feet to feet for each plug set.

Hole was filled with heavy mud from 3775 to 190'. Permanent plug placed at 190' and cemented with 15 sacks of cement. Heavy mud from 160' to bottom of cellar 30' and permanent plug placed at 30' and cemented with 10 sacks of cement to bottom of cellar.

9/30/49

(If additional description is necessary, use BACK of this sheet)

Correspondence regarding this well should be addressed to D. G. Hansen  
Address Logan, Kansas.


STATE OF Kansas, COUNTY OF Barton, ss.

Jim Adkins (employee of owner) or (owner or operator) of the above-described well, being first duly sworn on oath, says: That I have knowledge of the facts, statements, and matters herein contained and the log of the above-described well as filed and that the same are true and correct. So help me God.

(Signature) Jim Adkins  
1502-12th Street, Great Bend, Kansas  
(Address)

SUBSCRIBED AND SWORN to before me this 23rd day of September, 1949

My commission expires Jan. 26-1952 Pauline B. Adkins Notary Public.




## DRILLERS LOG

D. G. Hansen - Eichman # 1

SE SE SE, Section 12-9-21  
Graham County, Kansas

0'	-	125'	Surface Clay
125'	-	195'	Shale
195'	-	580'	Shale
580'	-	630'	Sand & Shale
630'	-	975'	Shale & Shells
975'	-	1025'	Shale & Shells
1025'	-	1675'	Shale & Sand
1675'	-	1710'	Shale
1710'	-	1745'	Anhydrite
1745'	-	2220'	Shale & Shells
2220'	-	2330'	Broken Lime & Shale
2330'	-	2520'	Lime & Shale
2520'	-	2655'	Lime
2655'	-	2760'	Lime
2760'	-	2830'	Lime & Shale
2830'	-	2990'	Lime & Shale
2990'	-	3085'	Lime & Shale
3085'	+	3155'	Lime
3155'	-	3420'	Lime & Shale
3420'	-	3485'	Lime
3485'	-	3688'	Lime
3688'	-	3722'	Cherty Conglomerate
3722'	-	3757'	Conglomerate
3757'	-	3775'	Lime
3775'			Total Depth



RECORDED  
 INDEXED  
 SEP 30 1949  
 STATE CORPORATION  
 COMMISSION  
 KANSAS