

STATE OF KANSAS  
STATE CORPORATION COMMISSION

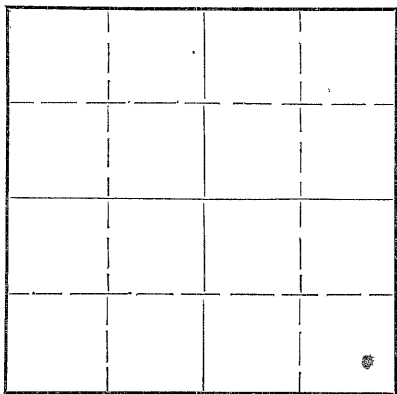
WELL PLUGGING RECORD

Give All Information Completely  
Make Required Affidavit  
Mail or Deliver Report to:  
Conservation Division  
State Corporation Commission  
800 Biting Building  
Wichita, Kansas

OR  
FORMATION PLUGGING RECORD

Strike out upper line  
when reporting plug-  
ging of formations.

NORTH



Locate well correctly on above  
Section Plat

Rooks \_\_\_\_\_ County. Sec. 35 Twp. 9S Rge. \_\_\_\_\_ (E) 20 (W)  
Location as "NE $\frac{1}{4}$ NW $\frac{1}{4}$ SW $\frac{1}{4}$ " or footage from lines SE/4 SE/4 SE/4  
Lease Owner White Eagle Oil Company  
Lease Name Zella (Wilson) Well No. 1  
Office Address 415 Philtower Bldg., Tulsa 3, Oklahoma  
Character of Well (completed as Oil, Gas or Dry Hole) Dry Hole  
Date well completed July 7, 1949  
Application for plugging filed July 7, 1949 19\_\_\_\_  
Application for plugging approved \_\_\_\_\_ 19\_\_\_\_  
Plugging commenced \_\_\_\_\_ 19\_\_\_\_  
Plugging completed July 8, 1949 19\_\_\_\_  
Reason for abandonment of well or producing formation Dry Hole

If a producing well is abandoned, date of last production \_\_\_\_\_ 19\_\_\_\_  
Was permission obtained from the Conservation Division or its agents before plugging was com-  
menced? Yes

Name of Conservation Agent who supervised plugging of this well C. D. Stough  
Producing formation \_\_\_\_\_ Depth to top \_\_\_\_\_ Bottom \_\_\_\_\_ Total Depth of Well 3,943 Feet  
Show depth and thickness of all water, oil and gas formations.

OIL, GAS OR WATER RECORDS


Elevation 2244' D F Measurements

CASING RECORD

Formation	Content	From	To	Size	Put In	Pulled Out
Topeka (Howard)		3266	-1022			
Heebner		3471	-1227			
Toronto		3495	-1251			
Lansing - K. C.		3513	-1269			
Base K. C.		3722	-1478			
Conglomerate		3783	-1539			
	T. D.	3945				

Describe in detail the manner in which the well was plugged, indicating where the mud fluid was placed and the method or methods used in introducing it into the hole. If cement or other plugs were used, state the character of same and depth placed, from \_\_\_\_\_ feet to \_\_\_\_\_ feet for each plug set.

T. D. 3945 Hole full of drilling mud to 240'  
Bottom plug at 240' cemented with  
15 sacks. Dumped 10 sacks at surface.  
Capping surface.



(If additional description is necessary, use BACK of this sheet)

Correspondence regarding this well should be addressed to White Eagle Oil Company  
Address 415 Philtower Bldg.  
Tulsa 3, Oklahoma

STATE OF OKLAHOMA, COUNTY OF TULSA, ss.  
Harry Saye

(employee of owner) or (owner or operator) of the above-described well,  
being first duly sworn on oath, says: That I have knowledge of the facts, statements, and matters herein contained and the log of the above-described well as filed and that the same are true and correct. So help me God.

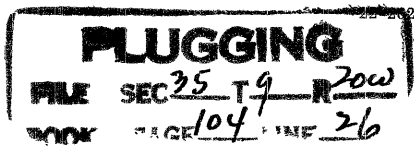
(Signature) Harry Saye Prod. Supt.  
415 Philtower, Tulsa 3, Oklahoma  
(Address)

SUBSCRIBED AND SWORN to before me this 15th day of July 1949

My Commission Expires March 13, 1950

My commission expires \_\_\_\_\_

Angela B. Wright  
Notary Public.



Zella (Wilson) No. 1  
SE/4 SE/4 SE/4 Section 35-9S-20W  
Rooks County, Texas  
White Eagle Oil Company

Commenced: June 23, 1949  
Completed: July 7, 1949

Surface clay, sand	0	90
Shale, sand	90	550
Shale, shells	550	1140
Shale, sand, lime shells	1140	1420
Anhydrite	1420	1465
Shale and lime shells	1465	1600
Shale, shells	1600	1680
Lime	1680	1725
Shale, lime	1725	3525
Lime	3525	3720
Lime, shale	3720	3785
Lime, cherty	3785	3823
Lime	3823	3845
Conglomerate	3845	3945
TOTAL DEPTH	3945	

CASING RECORD

Run 8 jts of 8 5/8" casing at 241' with 125 sacks cement.

STATE OF OKLAHOMA )  
                                  ) ss  
COUNTY OF TULSA )

I hereby affirm that the above and foregoing is a true and correct copy of the log of our Zella (Wilson) No. 1 well, located in the Southeast Quarter of the Southeast Quarter of the Southeast Quarter of Section 35, Township 9 South, Range 20 West, Rooks County, Texas.

HEINERICH & PAYNE, INC.

*William Boyd*  
Treasurer

Subscribed and sworn to before me, a Notary Public, this 22nd day of July, 1949.

*W. B. [Signature]*  
Notary Public

My commission expires March 13, 1950.

STATE PLUGGING REPORT MAILED ON JULY 15, 1949.

PLUGGING  
WELL NO. 35-9-20W  
BOOK PAGE 104 LINE 26

RECEIVED  
JUL 25 1949  
STATE COMMISSION  
KANSAS