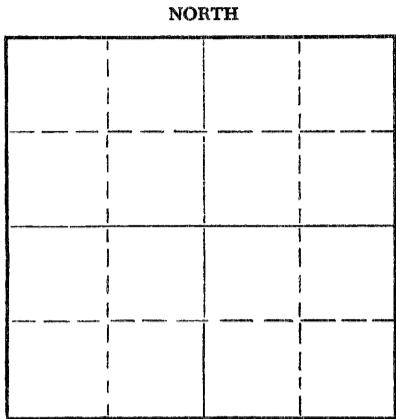


WELL PLUGGING RECORD

Give All Information Completely  
Make Required Affidavit  
Mail or Deliver Report to:  
Conservation Division  
State Corporation Commission  
212 North Market, Insurance Bldg.  
Wichita, Kansas

Graham County. Sec. 7 Twp. 9S Rge. 21W (X) (W)  
Location as "NE/CNW/SW" or footage from lines C S/2 S/2 NE  
Lease Owner John P. Jennings  
Lease Name Thompson #1 Well No. 1  
Office Address Suite 309, 200 E. 1st, Wichita, Kansas 67202  
Character of Well (completed as Oil, Gas or Dry Hole) D & A  
Date well completed September 23, 1974 19  
Application for plugging filed 19  
Application for plugging approved 19  
Plugging commenced 19  
Plugging completed September 23, 1974 19  
Reason for abandonment of well or producing formation



Locate well correctly on above Section Plat

If a producing well is abandoned, date of last production 19  
Was permission obtained from the Conservation Division or its agents before plugging was commenced? Yes

Name of Conservation Agent who supervised plugging of this well W.L. Nichols, Morland, Kansas  
Producing formation Depth to top Bottom Total Depth of Well Feet  
Show depth and thickness of all water, oil and gas formations.

OIL, GAS OR WATER RECORDS

CASING RECORD

FORMATION	CONTENT	FROM	TO	SIZE	PUT IN	PULLED OUT

Describe in detail the manner in which the well was plugged, indicating where the mud fluid was placed and the method or methods used in introducing it into the hole. If cement or other plugs were used, state the character of same and depth placed, from feet to feet for each plug set.

Plug #1 975' 110 cubic feet cement  
Plug #2 285' 30 cubic feet cement  
Plug #3 40' 10 cubic feet cement

Completed 10:45 P.M., September 23, 1974


W.L. Nichols, State Plugger

RECEIVED  
STATE CORPORATION COMMISSION  
10/10/74  
OCT 10 1974  
CONSERVATION DIVISION  
Wichita, Kansas

Name of Plugging Contractor John O. Farmer, Inc. (If additional description is necessary, use BACK of this sheet)  
Address Box 352, Russell, Kansas 67665

STATE OF KANSAS, COUNTY OF RUSSELL, ss.  
John O. Farmer (employee of owner) or (owner or operator) of the above-described well, being first duly sworn on oath, says: That I have knowledge of the facts, statements, and matters herein contained and the log of the above-described well as filed and that the same are true and correct. So help me God.

(Signature) John O. Farmer  
JOHN O. FARMER, President & Contractor  
Box 352, Russell, Kansas 67665 (Address)



SUBSCRIBED AND SWORN to before me this 27th day of September, 1974  
Helen Carlson Notary Public.  
My commission expires February 15, 1975

DRILLERS LOG

THOMPSON #1


CASING RECORD:	OPERATOR: John P. Jennings	DESCRIPTION:
277' w/ 8-5/8" Cemented w/ 170 sx.	CONTRACTOR: John O. Farmer, Inc.	C S/2 S/2 NE Sec. 7-9S-21W Graham County, Kansas
TOTAL DEPTH: 3850'	COMMENCED: September 17, 1974	
	COMPLETED: September 23, 1974	

<u>FORMATION</u>	<u>FROM</u>	<u>TO</u>	<u>REMARKS</u>
Shale & Shells	277	640	
Shale	640	850	
Shale & Sand	850	1240	
Sand	1240	1465	
Red Bed	1465	1725	
Anhydrite	1725	1762	
Shale & Shells	1762	2370	
Shale & Lime	2370	3030	
Lime & Shale	3030	3270	
Shale & Lime	3270	3410	
Lime	3410	3850	
Total Depth	3850		


**RECEIVED**  
 STATE CORPORATION COMMISSION  
 OCT 9 1974  
 CONSERVATION DIVISION  
 Wichita, Kansas


I certify that this is a true and correct copy of the above log to the best of my knowledge.

JOHN O. FARMER, INC.

  
 \_\_\_\_\_  
 John O. Farmer  
 President

Subscribed and sworn to before me this 27th day of September, 1974.

  
 My Commission Expires:  
 February 15, 1975

  
 \_\_\_\_\_  
 Helen Carlson - Notary Public