

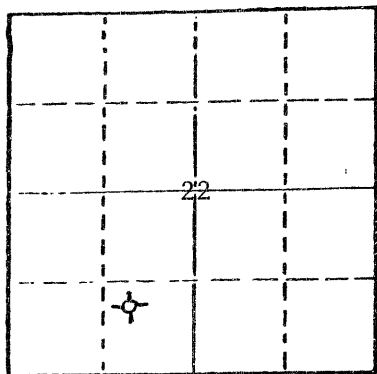
STATE OF KANSAS
STATE CORPORATION COMMISSION

WELL PLUGGING RECORD

Give All Information Completely
Make Required Affidavit
Mail or Deliver Report to
Conservation Division
State Corporation Comm.
245 North Water
Wichita, KS 67202

Rooks County, Sec. 22 Twp. 9S Rge. 19W #/W
Location as "NE/CNW $\frac{1}{4}$ SW $\frac{1}{4}$ " or footage from lines
NW/4 SE/4 SW/4

Lease Owner Graham-Michaelis Corporation
Lease Name Marcotte Well No. 1-22
Office Address 211 N. Broadway, Wichita, Kansas 67202
Character of Well (Completed as Oil, Gas or Dry Hole) D & A



Locate well correctly on above
Section Plat

Date Well completed November 4, 1977
Application for plugging filed November 4, 1977
Application for plugging approved November 4, 1977
Plugging commenced November 4, 1977
Plugging completed November 4, 1977
Reason for abandonment of well or producing formation D & A

If a producing well is abandoned, date of last production 19

Was permission obtained from the Conservation Division or its agents before plugging was commenced? Yes

Name of Conservation Agent who supervised plugging of this well Leo F. Massey
Producing formation _____ Depth to top _____ Bottom _____ Total Depth of Well 3,622'
Show depth and thickness of all water, oil and gas formations.

OIL, GAS OR WATER RECORDS

CASING RECORD

FORMATION	CONTENT	FROM	TO	SIZE	PUT IN	PULLED OUT
				8 5/8"	242.34'	-0-

Describe in detail the manner in which the well was plugged, indicating where the mud fluid was placed and the method or methods used in introducing it into the hold. If cement or other plugs were used, state the character of same and depth placed, from _____ feet to _____ feet for each plug set.

Plug @ 660' w/70 sx cement
240' w/20 sx cement
40' w/10 sx cement
Cement - 50/50 Pozmix, 6% Gel

RECEIVED
STATE CORPORATION COMMISSION
NOV 09 1977
11-9-77
CONSERVATION DIVISION
Wichita, Kansas

(If additional description is necessary, use BACK of this sheet)

Name of Plugging Contractor Red Tiger Drilling Company
1720 KSB&T Building, Wichita, Kansas 67202


STATE OF Kansas COUNTY OF Sedgwick, ss. contractor
Gloria Fawcett (employee of ~~xxxxxx~~)
of the above-described well, being first duly sworn on oath, says: That I have knowledge of the facts, statements, and matters herein contained and the log of the above-described well as filed and that the same are true and correct. So help me God.

(Signature) Gloria Fawcett
1720 KSB&T Building, Wichita, Kansas 67202
(Address)

SUBSCRIBED AND SWORN TO before me this 7th day of November, 1977.

My commission expires _____

Joyce A. Hagermann
Notary Public.



DRILLERS LOG

No. 1-22 Marcotte

CASING RECORD: 8 5/8" @ 250'
w/160 sx cement

COMPANY: Graham-Michaelis Corporation

CONTRACTOR: Red Tiger Drilling Company

COMMENCED: October 26, 1977

COMPLETED: November 4, 1977

DESCRIPTION: NW/4 SE/4 SW/4
Sec. 22-T9S-R19W
Rooks County, Kansas

TOTAL DEPTH: 3,622'

ELEVATION: 2,163' KB

<u>FORMATION</u>	<u>FROM</u>	<u>TO</u>	<u>REMARKS</u>
Rock & Shale	0	130	
Shale	130	255	
Shale & Red Bed	255	843	
Sand	843	885	
Shale	885	1005	
Sand	1005	1260	
Shale & Red Bed	1260	1538	
Anhydrite	1538	1600	
Shale & Lime Streaks	1600	2105	
Shale & Lime	2105	2320	
Shale & Lime Streaks	2320	2448	
Shale & Lime	2448	2615	
Lime & Shale	2615	2965	
Shale & Lime	2965	3120	
Lime	3120	3622	
RTD		3622	

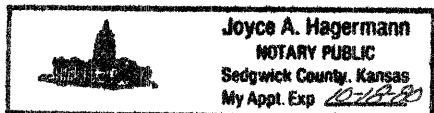
I certify that this is a true and correct copy of the above log to the best of my knowledge.

RED TIGER DRILLING COMPANY

Gloria Fawcett
Gloria Fawcett

Subscribed and sworn to before me this 7th day of November, 1977.

Joyce A. Hagermann
Notary Public



RECEIVED
STATE CORPORATION COMMISSION

NOV 09 1977

CONSERVATION DIVISION
Wichita, Kansas