

For KCC Use: 7-7-07
 Effective Date: 7-7-07
 District #: 3
 SGA? Yes No

KANSAS CORPORATION COMMISSION
 OIL & GAS CONSERVATION DIVISION

Form C-1
 December 2002

Form must be Typed
 Form must be Signed
 All blanks must be Filled

NOTICE OF INTENT TO DRILL

Must be approved by KCC five (5) days prior to commencing well

Expected Spud Date 7-12-07
 month day year

OPERATOR: License# 32887 ✓
 Name: Endeavor Energy Resources, LP
 Address: PO Box 40
 City/State/Zip: Delaware, OK 74027
 Contact Person: Joe Driskill
 Phone: 918-467-3111

CONTRACTOR: License# 33072 ✓
 Name: Well Refined Drilling

| | | |
|--|-----------------------------------|--|
| Well Drilled For: | Well Class: | Type Equipment: |
| <input type="checkbox"/> Oil | <input type="checkbox"/> Enh Rec | <input checked="" type="checkbox"/> Infield ✓ |
| <input checked="" type="checkbox"/> Gas ✓ | <input type="checkbox"/> Storage | <input type="checkbox"/> Mud Rotary ✓ |
| <input type="checkbox"/> CWMO | <input type="checkbox"/> Disposal | <input checked="" type="checkbox"/> Air Rotary |
| <input type="checkbox"/> Seismic; # of Holes | <input type="checkbox"/> Wildcat | <input type="checkbox"/> Cable |
| <input type="checkbox"/> Other | <input type="checkbox"/> Other | |

If OWWO: old well information as follows:
 Operator: NA
 Well Name: NA
 Original Completion Date: NA Original Total Depth: NA ✓

Directional, Deviated or Horizontal wellbore? Yes No
 If Yes, true vertical depth: NA
 Bottom Hole Location: NA
 KCC DKT #: NA

Spot NE - NE - NE Sec. 23 Twp. 34 S. R. 16 East West
330 feet from N / S Line of Section
330 feet from E / W Line of Section
 Is SECTION Regular Irregular?

(Note: Locate well on the Section Plat on reverse side)

County: Montgomery
 Lease Name: R. Campbell Well #: 23-4
 Field Name: Coffeyville

Is this a Prorated / Spaced Field? Yes No
 Target Formation(s): Weir

Nearest Lease or unit boundary: 330
 Ground Surface Elevation: 720.8' feet MSL

Water well within one-quarter mile: Yes No ✓
 Public water supply well within one mile: Yes No ✓

Depth to bottom of fresh water: 20
 Depth to bottom of usable water: 150

Surface Pipe by Alternate: 1 2 ✓
 Length of Surface Pipe Planned to be set: 20

Length of Conductor Pipe required: none
 Projected Total Depth: 1000'

Formation at Total Depth: Mississippi
 Water Source for Drilling Operations:
 Well Farm Pond Other

DWR Permit #:

(Note: Apply for Permit with DWR)

Will Cores be taken? Yes No
 If Yes, proposed zone:

RECEIVED

KANSAS CORPORATION COMMISSION

AFFIDAVIT

The undersigned hereby affirms that the drilling, completion and eventual plugging of this well will comply with K.S.A. 55 et. seq. **JUN 29 2007**

It is agreed that the following minimum requirements will be met:

OIL & GAS CONSERVATION DIVISION
 WICHITA, KS

1. Notify the appropriate district office **prior** to spudding of well;
2. A copy of the approved notice of intent to drill **shall be** posted on each drilling rig;
3. The minimum amount of surface pipe as specified below **shall be set** by circulating cement to the top; in all cases surface pipe **shall be set** through all unconsolidated materials plus a minimum of 20 feet into the underlying formation.
4. If the well is dry hole, an agreement between the operator and the district office on plug length and placement is necessary **prior to plugging**;
5. The appropriate district office will be notified before well is either plugged or production casing is cemented in;
6. If an ALTERNATE II COMPLETION, production pipe shall be cemented from below any usable water to surface within **120 days** of spud date.
 Or pursuant to Appendix "B" - Eastern Kansas surface casing order #133,891-C, which applies to the KCC District 3 area, alternate II cementing must be completed within 30 days of the spud date or the well shall be plugged. **In all cases, NOTIFY district office** prior to any cementing.

I hereby certify that the statements made herein are true and to the best of my knowledge and belief.

Date: 6-27-07 Signature of Operator or Agent: Joe Driskill Title: Operations Superintendent

| | |
|---|--------------|
| For KCC Use ONLY | |
| AP# 15 - <u>125-31402-0000</u> | |
| Conductor pipe required <u>None</u> feet | |
| Minimum surface pipe required <u>20</u> feet per Alt. <u>102</u> | |
| Approved by: <u>W 7-2-07</u> | |
| This authorization expires: <u>1-2-08</u> | |
| (This authorization void if drilling not started within 6 months of approval date.) | |
| Spud date: _____ | Agent: _____ |

Remember to:

- File Drill Pit Application (form CDP-1) with Intent to Drill;
 - File Completion Form ACO-1 within 120 days of spud date;
 - File acreage attribution plat according to field proration orders;
 - Notify appropriate district office 48 hours prior to workover or re-entry;
 - Submit plugging report (CP-4) after plugging is completed;
 - Obtain written approval before disposing or injecting salt water.
- If this permit has expired (See: authorized expiration date) please check the box below and return to the address below.

Well Not Drilled - Permit Expired

Signature of Operator or Agent: _____
 Date: _____

Mail to: KCC - Conservation Division, 130 S. Market - Room 2078, Wichita, Kansas 67202

23
34
10E

IN ALL CASES PLOT THE INTENDED WELL ON THE PLAT BELOW

Plat of acreage attributable to a well in a prorated or spaced field

If the intended well is in a prorated or spaced field, please fully complete this side of the form. If the intended well is in a prorated or spaced field complete the plat below showing that the well will be properly located in relationship to other wells producing from the common source of supply. Please show all the wells and within 1 mile of the boundaries of the proposed acreage attribution unit for gas wells and within 1/2 mile of the boundaries of the proposed acreage attribution unit for oil wells.

API No. 15 - 125-31402-0000
Operator: Endeavor Energy Resources, LP
Lease: R. Campbell
Well Number: 23-4
Field: Coffeyville

Number of Acres attributable to well: 80
QTR / QTR / QTR of acreage: _____ - NE - NE

Location of Well: County: Montgomery
330 feet from N / S Line of Section
330 feet from E / W Line of Section
Sec. 23 Twp. 34 S. R. 16 East West

Is Section: Regular or Irregular

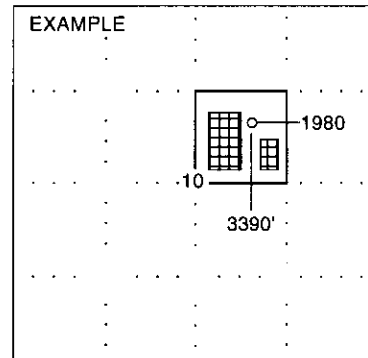
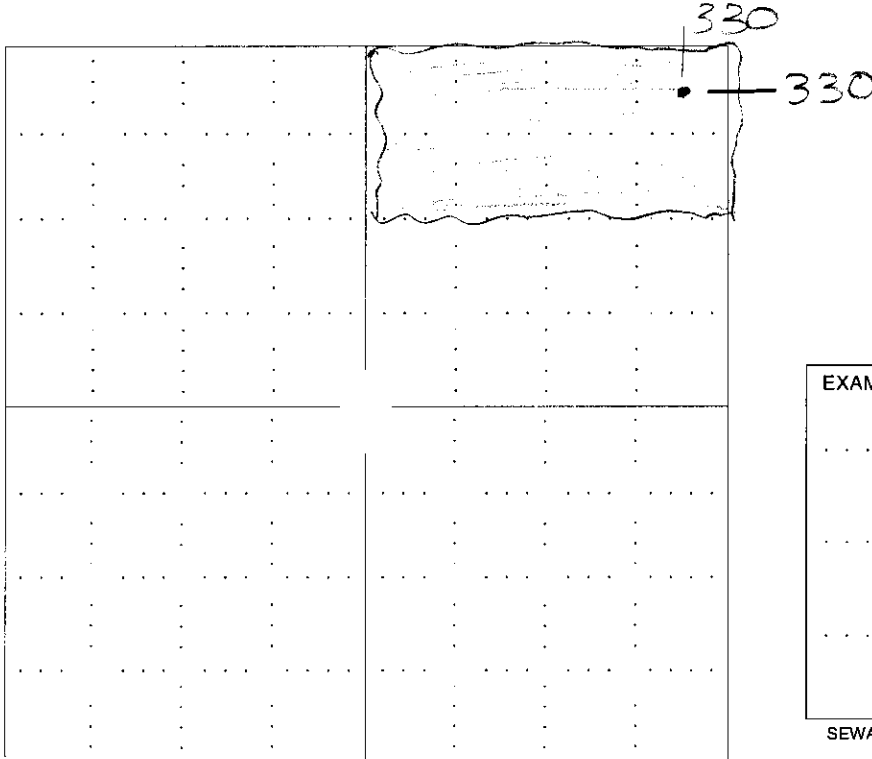
If Section is Irregular, locate well from nearest corner boundary.

Section corner used: NE NW SE SW

PLAT

(Show location of the well and shade attributable acreage for prorated or spaced wells.)

(Show footage to the nearest lease or unit boundary line.)



NOTE: In all cases locate the spot of the proposed drilling location.

RECEIVED
KANSAS CORPORATION COMMISSION

JUN 29 2007


In plotting the proposed location of the well, you must show:

1. The manner in which you are using the depicted plat by identifying section lines, i.e. 1 section, 1 section with 8 surrounding sections, 4 sections, etc.
2. The distance of the proposed drilling location from the section's south / north and east / west.
3. The distance to the nearest lease or unit boundary line.
4. If proposed location is located within a prorated or spaced field a certificate of acreage attribution plat must be attached: (CO-7 for oil wells; CG-8 for gas wells).

**KANSAS CORPORATION COMMISSION
OIL & GAS CONSERVATION DIVISION
APPLICATION FOR SURFACE PIT**

Form CDP-1
April 2004
Form must be Typed

Submit in Duplicate

| | | |
|--|---|--|
| Operator Name: Endeavor Energy Resources, LP | | License Number: 32887 |
| Operator Address: PO BOX 40 Delaware, OK 74027 | | |
| Contact Person: Joe Driskill | | Phone Number: (918) 467 - 3111 |
| Lease Name & Well No.: R. Campbell 23-4 | | Pit Location (QQQQ): _____ NE _____ NE |
| Type of Pit: <input type="checkbox"/> Emergency Pit <input type="checkbox"/> Burn Pit <input type="checkbox"/> Settling Pit <input checked="" type="checkbox"/> Drilling Pit <input type="checkbox"/> Workover Pit <input type="checkbox"/> Haul-Off Pit <small>(If WP Supply API No. or Year Drilled)</small> | | Pit is: <input checked="" type="checkbox"/> Proposed <input type="checkbox"/> Existing If Existing, date constructed: _____ Pit capacity: _____ (bbls) |
| Is the pit located in a Sensitive Ground Water Area? <input checked="" type="checkbox"/> Yes <input checked="" type="checkbox"/> No | | Chloride concentration: _____ mg/l <small>(For Emergency Pits and Settling Pits only)</small> |
| Is the bottom below ground level? <input checked="" type="checkbox"/> Yes <input type="checkbox"/> No | Artificial Liner? <input type="checkbox"/> Yes <input checked="" type="checkbox"/> No | How is the pit lined if a plastic liner is not used? natural clay / earth |
| Pit dimensions (all but working pits): <u>30</u> Length (feet) <u>10</u> Width (feet) <u>N/A: Steel Pits</u> Depth from ground level to deepest point: <u>6</u> (feet) | | |
| If the pit is lined give a brief description of the liner material, thickness and installation procedure. NA | | Describe procedures for periodic maintenance and determining liner integrity, including any special monitoring. NA |
| Distance to nearest water well within one-mile of pit <u>N/A</u> unknown feet Depth of water well <u>unknown</u> feet | | Depth to shallowest fresh water <u>unknown</u> feet. Source of information: _____ measured _____ well owner <input checked="" type="checkbox"/> electric log _____ KDWR |
| Emergency, Settling and Burn Pits ONLY: Producing Formation: _____ Number of producing wells on lease: _____ Barrels of fluid produced daily: _____ Does the slope from the tank battery allow all spilled fluids to flow into the pit? <input type="checkbox"/> Yes <input type="checkbox"/> No | | Drilling, Workover and Haul-Off Pits ONLY: Type of material utilized in drilling/workover: <u>air</u> Number of working pits to be utilized: <u>1</u> Abandonment procedure: <u>dewater and backfill</u> _____ Drill pits must be closed within 365 days of spud date. |
| I hereby certify that the above statements are true and correct to the best of my knowledge and belief. | | |
| _____ 6-27-07 Date |  Signature of Applicant or Agent | RECEIVED KANSAS CORPORATION COMMISSION JUN 29 2007 |
| KCC OFFICE USE ONLY | | |
| Date Received: <u>6/29/07</u> Permit Number: _____ Permit Date: <u>6/29/07</u> Lease Inspection: <input type="checkbox"/> Yes <input checked="" type="checkbox"/> No | | |

15-125-31402-0220

Mail to: KCC - Conservation Division, 130 S. Market - Room 2078, Wichita, Kansas 67202