

TYPE

NOTICE OF INTENTION TO DRILL

C-1
MI-1391

TO BE FILED WITH THE STATE CORPORATION COMMISSION
PRIOR TO COMMENCEMENT OF WELL

API Number 15-125-22,384
(For office use only) 00-00

1. Operator Lloyd George and A. W. Karns

Starting Date Jan. 15

Address 806 Hickman **COFFEYVILLE, KS 67337**

County Montgomery

2. Contractor Earth Scientists Ltd.

Sec 4 Twp 35 S S Rge 17 **E**

Address P.O. Box 639 Coffeyville, KS

Spot Location SE SE SW

3. Type of Equipment: Rotary Cable Tool

Nearest Lease Line 165 ft.

4. Well to be Drilled for: Oil Gas

Lease Name Crossland

Disposal Input Other

5. Depth of Deepest Fresh Water within 1 mile 15 ft.

Well No. 1

6. Depth of Municipal Water Well within 3 miles none ft.

7. Depth to Protect all Fresh Water ~~20~~ 150 ft.

Est. Total Depth 950' ft.

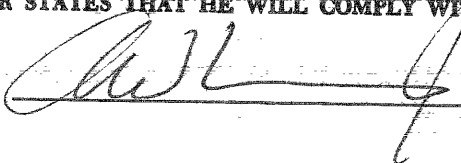

8. Amount of Surface Casing to be set ~~20~~ 40 ft.


9. Alternate No. 1 No. 2

REMARKS:

OPERATOR STATES THAT HE WILL COMPLY WITH K. S. A. 55-128

Signature of Operator



State Corporation Commission of Kansas
Conservation Division
245 North Water
Wichita, Kansas 67202

RECEIVED
STATE CORPORATION COMMISSION

JAN - 2 1980

CONSERVATION DIVISION
Wichita, Kansas

1-2-80

(IF PREFERRED, MAIL IN ENVELOPE)