

TYPE OR PRINT

NOTICE OF INTENTION TO DRILL

RULE 82-2-311

15-125-01359-00-00

TO BE FILED WITH THE STATE CORPORATION COMMISSION PRIOR TO COMMENCEMENT OF WELL

1. Operator George W Pease JR, Address Fairfax Okla
2. Lease name _____ Well No. 1 County Montgomery
3. Well Location SE-SE-NE-SW Sec. 8 Township 35-S Range 14-E
4. Well to be drilled 165 ft. from nearest lease line.
5. Drilling Contractor Lane & Sears Address Nowata Okla
6. Type of equipment: Rotary Cable Tool Approx. date operation to begin April 23, 1958
7. Well to be drilled for Oil Gas Disposal Input Estimated Total Depth of Well 1280 ft.
8. Depth of deepest fresh water well within one mile of location 196 ft. If none exist, write NONE _____.
9. Ground elevation at location is approx. 10 ft. higher _____ ft. lower than ground elevation at water well.
10. Depth of the deepest municipal water well within three miles of location NONE ft. If none exist, write NONE _____.
11. Operator states that he will set surface pipe at least 25 ft. below all Tertiary or unconsolidated deposits and, taking into consideration differences in ground elevations, that the minimum depth necessary, to the best of his knowledge and belief, to protect all fresh water zones is 185 ft. and operator agrees to set surface pipe at this location to a depth of not less than 300 ft. Alternate 1 Alternate 2 .

REMARKS:

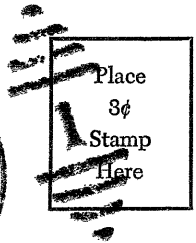

Signature of Operator

Geo. W. Pease Jr



Postage Due 6 Cents


Returned for Postage



4-23-58

State Corporation Commission of Kansas
Conservation Division
500 Insurance Building
212 North Market
Wichita 2, Kansas

WICHITA
KANSAS



(IF PREFERRED, MAIL IN ENVELOPE)