

For KCC Use: **8-12-07**  
Effective Date: **3**  
District #  
SGA? Yes  No

KANSAS CORPORATION COMMISSION  
OIL & GAS CONSERVATION DIVISION

Form C-1

December 2002

Form must be Typed

Form must be Signed

All blanks must be Filled

NOTICE OF INTENT TO DRILL

Must be approved by KCC five (5) days prior to commencing well

Expected Spud Date August 10 2007  
month day year

OPERATOR: License# 31389 ✓  
Name: Noble Petroleum, Inc.  
Address: 3101 N. Rock Road, Suite 125  
City/State/Zip: Wichita, KS. 67226  
Contact Person: Jay Ablah  
Phone: 316-636-5155

CONTRACTOR: License# 32701 ✓  
Name: C & G Drilling, Inc.

Well Drilled For:	Well Class:	Type Equipment:
<input checked="" type="checkbox"/> Oil	<input type="checkbox"/> Enh Rec	<input checked="" type="checkbox"/> Mud Rotary
<input type="checkbox"/> Gas	<input type="checkbox"/> Storage	<input type="checkbox"/> Air Rotary
<input type="checkbox"/> OWWO	<input type="checkbox"/> Disposal	<input type="checkbox"/> Cable
<input type="checkbox"/> Seismic; # of Holes	<input type="checkbox"/> Wildcat	
<input type="checkbox"/> Other	<input type="checkbox"/> Other	

If OWWO: old well information as follows:  
Operator: \_\_\_\_\_  
Well Name: \_\_\_\_\_  
Original Completion Date: \_\_\_\_\_ Original Total Depth: \_\_\_\_\_  
Directional, Deviated or Horizontal wellbore?  Yes  No  
If Yes, true vertical depth: \_\_\_\_\_  
Bottom Hole Location: \_\_\_\_\_  
KCC DKT #: \_\_\_\_\_

Spot  East  
NW - NW - NW Sec. 31 Twp. 5 S. R. 13 West  
330 feet from  N /  S Line of Section  
330 feet from  E /  W Line of Section

Is SECTION Regular Irregular?  
(Note: Locate well on the Section Plat on reverse side)

County: Nemaha  
Lease Name: Tangeman Well #: 1  
Field Name: Corning South

Is this a Prorated / Spaced Field?  Yes  No  
Target Formation(s): Viola, Simpson, Hunton  
Nearest Lease or unit boundary: 330

Ground Surface Elevation: Est 1311 feet MSL  
Water well within one-quarter mile:  Yes  No  
Public water supply well within one mile:  Yes  No

Depth to bottom of fresh water: 100'  
Depth to bottom of usable water: 230  
Surface Pipe by Alternate:  1 \_\_\_\_\_  
Length of Surface Pipe Planned to be set: 250'  
Length of Conductor Pipe required: N/A  
Projected Total Depth: 3800'  
Formation at Total Depth: Pre-Cambrian

Water Source for Drilling Operations:  
 Well  Farm Pond  Other  
DWR Permit #: \_\_\_\_\_  
(Note: Apply for Permit with DWR)  Yes  No  
Will Cores be taken?  Yes  No  
If Yes, proposed zone: \_\_\_\_\_

AFFIDAVIT

The undersigned hereby affirms that the drilling, completion and eventual plugging of this well will comply with K.S.A. 55 et. seq. It is agreed that the following minimum requirements will be met:

1. Notify the appropriate district office **prior** to spudding of well;
2. A copy of the approved notice of intent to drill **shall be** posted on each drilling rig;
3. The minimum amount of surface pipe as specified below **shall be set** by circulating cement to the top; in all cases **shall be set** through all unconsolidated materials plus a minimum of 20 feet into the underlying formation.
4. If the well is dry hole, an agreement between the operator and the district office on plug length and placement is necessary **prior to plugging**;
5. The appropriate district office will be notified before well is either plugged or production casing is cemented in;
6. If an ALTERNATE II COMPLETION, production pipe shall be cemented from below any usable water to surface within **120 days** of spud date. Or pursuant to Appendix "B" - Eastern Kansas surface casing order #33,891-C, which applies to the KCC District 3 area, alternate II cementing must be completed within 30 days of the spud date or the well shall be plugged. **In all cases, NOTIFY district office** prior to any cementing.

I hereby certify that the statements made herein are true and to the best of my knowledge and belief.

Date: 8/6/2007 Signature of Operator or Agent: \_\_\_\_\_ Title: President

For KCC Use ONLY  
API # 15 - 131-20196-0000  
Conductor pipe required None feet  
Minimum surface pipe required 250 feet per Alt. 1  
Approved by: PHS-707 **OX**  
This authorization expires: 2-7-08  
(This authorization void if drilling not started within 6 months of approval date.)  
Spud date: \_\_\_\_\_ Agent: \_\_\_\_\_

Remember to:

- File Drill Pit Application (form CDP-1) with Intent to Drill;
- File Completion Form ACO-1 within 120 days of spud date;
- File acreage attribution plat according to field proration orders;
- Notify appropriate district office 48 hours prior to workover or re-entry;
- Submit plugging report (CP-4) after plugging is completed;
- Obtain written approval before disposing or injecting salt water.
- If this permit has expired (See: authorized expiration date) please check the box below and return to the address below.

Well Not Drilled - Permit Expired  
Signature of Operator or Agent: \_\_\_\_\_  
Date: \_\_\_\_\_

Mail to: KCC - Conservation Division, 130 S. Market - Room 2078, Wichita, Kansas 67202

RECEIVED  
KANSAS CORPORATION COMMISSION  
AUG 06 2007  
CONSERVATION DIVISION  
WICHITA, KS

31  
5  
13E

IN ALL CASES PLOT THE INTENDED WELL ON THE PLAT BELOW

Plat of acreage attributable to a well in a prorated or spaced field

If the intended well is in a prorated or spaced field, please fully complete this side of the form. If the intended well is in a prorated or spaced field complete the plat below showing that the well will be properly located in relationship to other wells producing from the common source of supply. Please show all the wells and within 1 mile of the boundaries of the proposed acreage attribution unit for gas wells and within 1/2 mile of the boundaries of the proposed acreage attribution unit for oil wells.

API No. 15 - 131-20196-0000
Operator: Noble Petroleum, Inc.
Lease: Tangeman
Well Number: 1
Field: Corning South
Number of Acres attributable to well:
QTR / QTR / QTR of acreage: NW - NW - NW

Location of Well: County: Nemaha
330 feet from N / S Line of Section
330 feet from E / W Line of Section
Sec. 31 Twp. 5 S. R. 13 East West

Is Section: Regular or Irregular


If Section is Irregular, locate well from nearest corner boundary.

Section corner used: NE NW SE SW

PLAT

(Show location of the well and shade attributable acreage for prorated or spaced wells.)

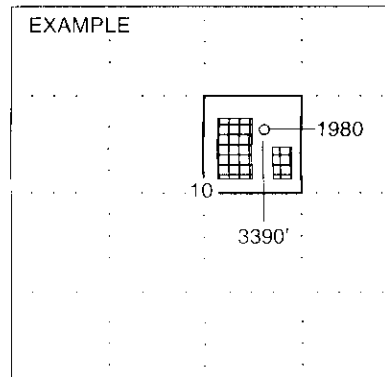
(Show footage to the nearest lease or unit boundary line.)



RECEIVED KANSAS CORPORATION COMMISSION

AUG 06 2007

CONSERVATION DIVISION WICHITA, KS



SEWARD CO.

NOTE: In all cases locate the spot of the proposed drilling location.


In plotting the proposed location of the well, you must show:

- 1. The manner in which you are using the depicted plat by identifying section lines, i.e. 1 section, 1 section with 8 surrounding sections, 4 sections, etc.
2. The distance of the proposed drilling location from the section's south / north and east / west.
3. The distance to the nearest lease or unit boundary line.
4. If proposed location is located within a prorated or spaced field a certificate of acreage attribution plat must be attached: (CO-7 for oil wells; CG-8 for gas wells).

**KANSAS CORPORATION COMMISSION  
OIL & GAS CONSERVATION DIVISION  
APPLICATION FOR SURFACE PIT**

Form CDP-1  
April 2004  
Form must be Typed

*Submit in Duplicate*

Operator Name: <b>Noble Petroleum, Inc.</b>		License Number: <b>31389</b>
Operator Address: <b>3101 N. Rock Road, Suite 125</b>		<b>Wichita, KS. 67226</b>
Contact Person: <b>Jay Ablah</b>		Phone Number: ( <b>316</b> ) <b>636 - 5155</b>
Lease Name & Well No.: <b>Tangeman #1</b>		Pit Location (QQQQ): <b>NW NW NW</b>
Type of Pit: <input type="checkbox"/> Emergency Pit <input type="checkbox"/> Burn Pit <input type="checkbox"/> Settling Pit <input checked="" type="checkbox"/> Drilling Pit <input type="checkbox"/> Workover Pit <input type="checkbox"/> Haul-Off Pit <small>(If WP Supply API No. or Year Drilled)</small>	Pit is: <input checked="" type="checkbox"/> Proposed    Existing If Existing, date constructed: Pit capacity: <span style="float:right">(bbls)</span>	Sec. <b>31</b> Twp. <b>5</b> R. <b>13</b> <input checked="" type="checkbox"/> East <input type="checkbox"/> West <b>330</b> Feet from    North /    South Line of Section <b>330</b> Feet from <input type="checkbox"/> East / <input type="checkbox"/> West Line of Section <b>Nemaha</b> County
Is the pit located in a Sensitive Ground Water Area? <input type="checkbox"/> Yes <input checked="" type="checkbox"/> No		Chloride concentration: _____ mg/l <small>(For Emergency Pits and Settling Pits only)</small>
Is the bottom below ground level? <input checked="" type="checkbox"/> Yes <input type="checkbox"/> No	Artificial Liner? <input type="checkbox"/> Yes <input checked="" type="checkbox"/> No	How is the pit lined if a plastic liner is not used? <b>seal with bentonite</b>
Pit dimensions (all but working pits): <b>75</b> Length (feet) <b>8</b> Width (feet) <b>N/A: Steel Pits</b> Depth from ground level to deepest point: <b>4'</b> (feet)		
If the pit is lined give a brief description of the liner material, thickness and installation procedure.		Describe procedures for periodic maintenance and determining liner integrity, including any special monitoring.  <p align="right"><b>RECEIVED KANSAS CORPORATION COMMISSION AUG 06 2007</b></p>
Distance to nearest water well within one-mile of pit <b>N/A</b> feet    Depth of water well _____ feet	Depth to shallowest fresh water _____ feet Source of information: <input type="checkbox"/> measured <input type="checkbox"/> well owner <input type="checkbox"/> electric log <input type="checkbox"/> KDWR	<b>CONSERVATION DIVISION WICHITA, KS</b>
<b>Emergency, Settling and Burn Pits ONLY:</b> Producing Formation: _____ Number of producing wells on lease: _____ Barrels of fluid produced daily: _____ Does the slope from the tank battery allow all spilled fluids to flow into the pit? <input type="checkbox"/> Yes <input type="checkbox"/> No	<b>Drilling, Workover and Haul-Off Pits ONLY:</b> Type of material utilized in drilling/workover: <b>drilling mud</b> Number of working pits to be utilized: <b>2</b> Abandonment procedure: _____  Drill pits must be closed within 365 days of spud date.	
I hereby certify that the above statements are true and correct to the best of my knowledge and belief.		
<b>8/6/2007</b> Date	 Signature of Applicant or Agent	
<b>KCC OFFICE USE ONLY</b>		
Date Received: <b>8/6/07</b>	Permit Number: _____	Permit Date: <b>8/6/07</b> Lease Inspection:    Yes <input checked="" type="checkbox"/> No

15-131-20196-0020