

For KCC Use: Effective Date: 8-15-07 District # 3 SGA?  Yes  No

KANSAS CORPORATION COMMISSION OIL & GAS CONSERVATION DIVISION

Form C-1 December 2002 Form must be Typed Form must be Signed All blanks must be Filled

NOTICE OF INTENT TO DRILL

Must be approved by KCC five (5) days prior to commencing well

Expected Spud Date: 08-10-07 month day year

OPERATOR: License# 7180 Name: Dave Wrestler Wrestler, David L., a general Partnership Address: 1776 Georgia RD City/State/Zip: Humboldt KS, 66748 Contact Person: Dave Wrestler Phone: 620-423-8795

CONTRACTOR: License# 31708 33977 Name: anspinger/kimsey EK Energy LLC

Well Drilled For:  Oil  Gas  OWD  Seismic; # of Holes  Other  Well Class:  Infield  Pool Ext.  Wildcat  Other  Type Equipment:  Mud Rotary  Air Rotary  Cable

If OWWO: old well information as follows: Operator: Well Name: Original Completion Date: Original Total Depth:

Directional, Deviated or Horizontal wellbore?  Yes  No If Yes, true vertical depth: Bottom Hole Location: KCC DKT #:

Spot ee E/2 ne nw Sec. 1 Twp. 26 S. R. 19  East  West 660 feet from  N /  S Line of Section 2360 feet from  E /  W Line of Section Is SECTION  Regular  Irregular?

County: Allen Lease Name: Loren Korte Well #: 8 Field Name: Humboldt / Chamute

Is this a Prorated / Spaced Field?  Yes  No Target Formation(s): Cattleman Nearest Lease or unit boundary: 280 Ground Surface Elevation: n/a feet MSL Water well within one-quarter mile:  Yes  No Public water supply well within one mile:  Yes  No Depth to bottom of fresh water: 100+ Depth to bottom of usable water: 175/100

Surface Pipe by Alternate:  1  2 Length of Surface Pipe Planned to be set: 25' Length of Conductor Pipe required: none Projected Total Depth: 825 Formation at Total Depth: Cattleman Water Source for Drilling Operations:  Well  Farm Pond Other

DWR Permit #: (Note: Apply for Permit with DWR ) Will Cores be taken?  Yes  No If Yes, proposed zone:

AFFIDAVIT

The undersigned hereby affirms that the drilling, completion and eventual plugging of this well will comply with K.S.A. 55 et. seq. It is agreed that the following minimum requirements will be met:

- 1. Notify the appropriate district office prior to spudding of well;
2. A copy of the approved notice of intent to drill shall be posted on each drilling rig;
3. The minimum amount of surface pipe as specified below shall be set by circulating cement to the top; in all cases surface pipe shall be set through all unconsolidated materials plus a minimum of 20 feet into the underlying formation.
4. If the well is dry hole, an agreement between the operator and the district office on plug length and placement is necessary prior to plugging;
5. The appropriate district office will be notified before well is either plugged or production casing is cemented in;
6. If an ALTERNATE II COMPLETION, production pipe shall be cemented from below any usable water to surface within 120 days of spud date. Or pursuant to Appendix "B" - Eastern Kansas surface casing order #133,891-C, which applies to the KCC District 3 area, alternate II cementing must be completed within 30 days of the spud date or the well shall be plugged. In all cases, NOTIFY district office prior to any cementing.

I hereby certify that the statements made herein are true and to the best of my knowledge and belief.

Date: 8-3-07 Signature of Operator or Agent: David Wrestler Title: Co-owner

For KCC Use ONLY API # 15 - 001-29622-0000 Conductor pipe required None feet Minimum surface pipe required 20 feet per Alt. 102 Approved by: fw 8/10/07 This authorization expires: 2-10-08 (This authorization void if drilling not started within 6 months of approval date.) Spud date: Agent:

Remember to:

- File Drill Pit Application (form CDP-1) with Intent to Drill;
- File Completion Form ACG-1 within 120 days of spud date;
- File acreage attribution plat according to field prorotation orders;
- Notify appropriate district office 48 hours prior to workover or re-entry;
- Submit plugging report (CP-4) after plugging is completed;
- Obtain written approval before disposing or injecting salt water.
- If this permit has expired (See: authorized expiration date) please check the box below and return to the address below.

Well Not Drilled - Permit Expired Signature of Operator or Agent: KANSAS CORPORATION COMMISSION Date:

Mail to: KCC - Conservation Division, 130 S. Market - Room 2078, Wichita, Kansas 67202

AUG 09 2007

CONSERVATION DIVISION WICHITA, KS

**IN ALL CASES PLOT THE INTENDED WELL ON THE PLAT BELOW**

*Plat of acreage attributable to a well in a prorated or spaced field*

**If the intended well is in a prorated or spaced field, please fully complete this side of the form.** If the intended well is in a prorated or spaced field complete the plat below showing that the well will be properly located in relationship to other wells producing from the common source of supply. Please show all the wells and within 1 mile of the boundaries of the proposed acreage attribution unit for gas wells and within 1/2 mile of the boundaries of the proposed acreage attribution unit for oil wells.

API No. 15 - 001-29622-0000 ✓ Location of Well: County: Allen

Operator: \_\_\_\_\_ feet from  N /  S Line of Section

Lease: \_\_\_\_\_ feet from  E /  W Line of Section

Well Number: \_\_\_\_\_ ✓ Sec. \_\_\_\_\_ Twp. \_\_\_\_\_ S. R. \_\_\_\_\_  East  West

Field: \_\_\_\_\_

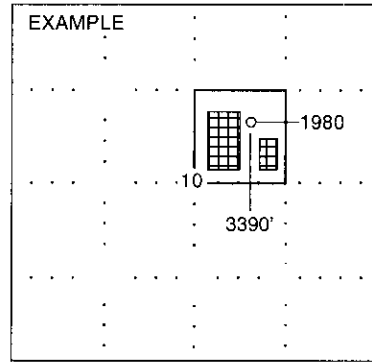
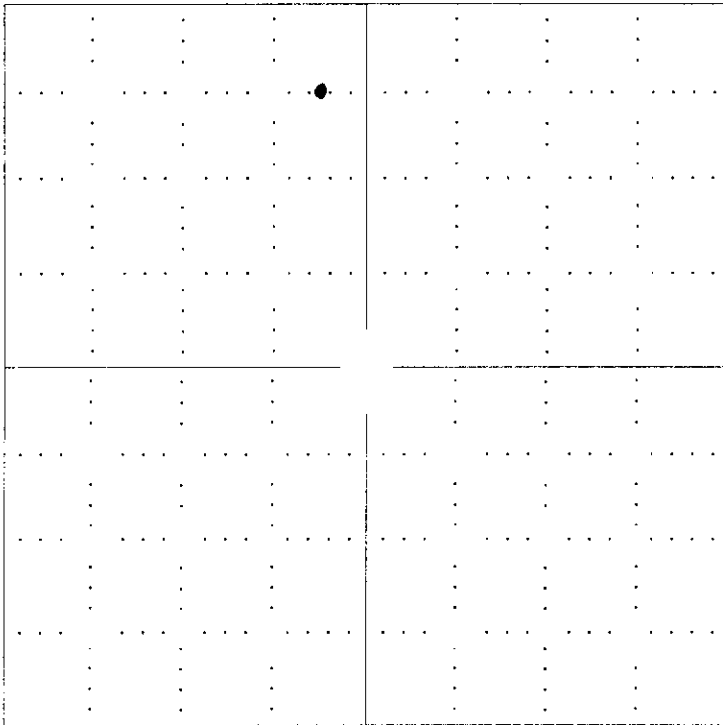
Number of Acres attributable to well: \_\_\_\_\_ Is Section:  Regular or  Irregular

QTR / QTR / QTR of acreage: \_\_\_\_\_ - \_\_\_\_\_ - \_\_\_\_\_

**If Section is Irregular, locate well from nearest corner boundary.**  
 Section corner used:  NE  NW  SE  SW

**PLAT**

*(Show location of the well and shade attributable acreage for prorated or spaced wells.)  
(Show footage to the nearest lease or unit boundary line.)*



**NOTE: In all cases locate the spot of the proposed drilling location.**


**In plotting the proposed location of the well, you must show:**

1. The manner in which you are using the depicted plat by identifying section lines, i.e. 1 section, 1 section with 8 surrounding sections, 4 sections, etc.
2. The distance of the proposed drilling location from the section's south / north and east / west.
3. The distance to the nearest lease or unit boundary line.
4. If proposed location is located within a prorated or spaced field a certificate of acreage attribution plat must be attached: (CO-7 for oil wells; CG-8 for gas wells).

**KANSAS CORPORATION COMMISSION  
OIL & GAS CONSERVATION DIVISION  
APPLICATION FOR SURFACE PIT**

Form CDP-1  
April 2004  
Form must be Typed

*Submit in Duplicate*

Operator Name: <b>Dave Wrestler</b>		License Number: <b>7160</b>
Operator Address: <b>1776 Georgia RD.</b>		
Contact Person: <b>Dave Wrestler</b>		Phone Number: ( <b>620</b> ) <b>423 - 8795</b>
Lease Name & Well No.: <b>Loren Korte #8</b>		Pit Location (QQQQ): <u>se</u> <u>ne</u> <u>nw</u> _____ Sec. <u>1</u> Twp. <u>26</u> R. <u>19</u> <input checked="" type="checkbox"/> East <input type="checkbox"/> West <u>660</u> Feet from <input checked="" type="checkbox"/> North / <input type="checkbox"/> South Line of Section <u>2360</u> Feet from <input type="checkbox"/> East / <input checked="" type="checkbox"/> West Line of Section _____ <u>Allen</u> County
Type of Pit: <input type="checkbox"/> Emergency Pit <input type="checkbox"/> Burn Pit <input type="checkbox"/> Settling Pit <input checked="" type="checkbox"/> Drilling Pit <input type="checkbox"/> Workover Pit <input type="checkbox"/> Haul-Off Pit <i>(If WP Supply API No. or Year Drilled)</i>	Pit is: <input checked="" type="checkbox"/> Proposed <input type="checkbox"/> Existing If Existing, date constructed: _____ Pit capacity: <b>240</b> (bbls)	
Is the pit located in a Sensitive Ground Water Area? <input type="checkbox"/> Yes <input checked="" type="checkbox"/> No		Chloride concentration: _____ mg/l <i>(For Emergency Pits and Settling Pits only)</i>
Is the bottom below ground level? <input checked="" type="checkbox"/> Yes <input type="checkbox"/> No	Artificial Liner? <input type="checkbox"/> Yes <input checked="" type="checkbox"/> No	How is the pit lined if a plastic liner is not used? <b>Clay bottom</b>
Pit dimensions (all but working pits): <u>10</u> Length (feet) <u>6</u> Width (feet) _____ N/A: Steel Pits Depth from ground level to deepest point: _____ (feet)		
If the pit is lined give a brief description of the liner material, thickness and installation procedure.		Describe procedures for periodic maintenance and determining liner integrity, including any special monitoring.
Distance to nearest water well within one-mile of pit <u>N/A</u> feet    Depth of water well _____ feet		Depth to shallowest fresh water <u>6</u> feet Source of information: <input checked="" type="checkbox"/> measured    _____ well owner    _____ electric log    _____ KDWR
<b>Emergency, Settling and Burn Pits ONLY:</b> Producing Formation: _____ Number of producing wells on lease: _____ Barrels of fluid produced daily: _____ Does the slope from the tank battery allow all spilled fluids to flow into the pit? <input type="checkbox"/> Yes <input type="checkbox"/> No		<b>Drilling, Workover and Haul-Off Pits ONLY:</b> Type of material utilized in drilling/workover: <u>fresh water</u> Number of working pits to be utilized: <u>2</u> Abandonment procedure: <u>remove water and backfill</u> _____ Drill pits must be closed within 365 days of spud date.
I hereby certify that the above statements are true and correct to the best of my knowledge and belief.		
<u>8-3-07</u> Date		 Signature of Applicant or Agent

15-201-2910-22-0002

<b>KCC OFFICE USE ONLY</b>		<b>RECEIVED</b>	
Date Received: <u>8/9/07</u> Permit Number: _____		KANSAS CORPORATION COMMISSION	
Permit Date: <u>8/9/07</u>		Lease Inspection: <input type="checkbox"/> Yes <input checked="" type="checkbox"/> No	
<b>AUG 09 2007</b>			

Mail to: KCC - Conservation Division, 130 S. Market - Room 2078, Wichita, Kansas 67202

CONSERVATION DIVISION  
WICHITA, KS