

15-163-00696-00-00

STATE OF KANSAS
STATE CORPORATION COMMISSION

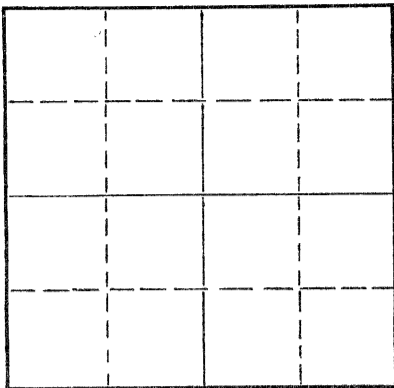
WELL PLUGGING RECORD

Give All Information Completely
Make Required Affidavit
Mail or Deliver Report to:
Conservation Division
State Corporation Commission
800 Bitting Building
Wichita, Kansas

Rooks County, Sec. 33 Twp. 10S Rge. 17 (W)

Location as "NE/CNW/SW" or footage from lines C-SE-SW-NW
Lease Owner Sunray Oil Corporation
Lease Name Brumitt Well No. 1
Office Address P. O. Box 195, Great Bend, Kansas
Character of Well (completed as Oil, Gas or Dry Hole) Dry Hole
Date well completed April 14 19 54
Application for plugging filed April 15 19 54
Application for plugging approved April 15 19 54
Plugging commenced April 14 19 54
Plugging completed April 14 19 54
Reason for abandonment of well or producing formation

NORTH



Locate well correctly on above
Section Plat

If a producing well is abandoned, date of last production 19
Was permission obtained from the Conservation Division or its agents before plugging was commenced? yes

Name of Conservation Agent who supervised plugging of this well Eldon Petty
Producing formation Depth to top Bottom Total Depth of Well 3714 Feet
Show depth and thickness of all water, oil and gas formations.

OIL, GAS OR WATER RECORDS


CASING RECORD

FORMATION	CONTENT	FROM	TO	SIZE	PUT IN	PULLED OUT
Topeka		3048		8 5/8	1332	none
Heebner		3272				
Toronto		3292				
Lansing-KC	water	3314	3565			
Marmaton		3574				
Conglomerate		3584				
Shale		3651				
Arbuckle	water	3680	3714			

Describe in detail the manner in which the well was plugged, indicating where the mud fluid was placed and the method or methods used in introducing it into the hole. If cement or other plugs were used, state the character of same and depth placed, from feet to feet for each plug set.

Mudded hole from 3714' to 300' and ran 30 sax cement. Mudded hole to 50' and ran 20 sax cement. Dry hole plugged and abandoned under supervision of Eldon Petty, Commission Representative.

Well log attached.



(If additional description is necessary, use BACK of this sheet)

Name of Plugging Contractor Stickle Drilling Company
Address Philtower Building, Tulsa, Oklahoma

STATE OF Kansas, COUNTY OF Barton, ss.
Robert K. Crouch (employee of owner) or (owner or operator) of the above-described well, being first duly sworn on oath, says: That I have knowledge of the facts, statements, and matters herein contained and the log of the above-described well as filed and that the same are true and correct. So help me God.

(Signature) Robert K. Crouch


P. O. Box 195, Great Bend, Kansas
(Address)

SUBSCRIBED AND SWORN TO before me this 23rd day of April, 19 54

W. K. Hill

My commission expires December 24, 1956

Notary Public.



15-163-00696-00-00

Sunray Oil Corporation
Tulsa, Oklahoma

Tulsa, Oklahoma
April 15, 1954

CONTRACTOR: Stickle Drilling Company
Drilling Commenced: April 1, 1954
Drilling Completed: April 11, 1954

C.O. Brumitt #1 SE-SE-NW/4
Section 33-10S-17W, Rooks
County, Kansas.

DRILLERS LOG

Shale & Shells	0-845
Sand	845-914
Sand Shale & Shells	914-1325
Anhydrite	1325-1367
Red Bed Shells & Shale	1367-1850
Shale & Salt	1850-2080
Shale & Lime	2080-2140
Shale	2140-2320
Lime	2320-2540
Lime & Shale	2540-2665
Shale & Lime	2665-3062
Lime & Shale	3062-3154
Lime	3154-3210
Lime & Shale	3210-3258
Lime	3258-3597
Conglomerate	3597-3647
Dolomite Shale	3647-3680
Lime	3680-3714 TD

I, Frank E. Stickle hereby certify the above to be a true and complete Drillers Log of Sunray Oil Corporation's C. O. Brumitt #1 SE-SE-NW/4 of Section 33-10S-17W, Rooks County, Kansas.

Frank E. Stickle
Frank E. Stickle

Lillian T. Bonham
Notary Public

February 13, 1956
My Commission Expires

PLUGGING

FILE SEC 33 T 10 R 17W

BOOK PAGE 27 LINE 21

WICHITA DIVISION
Wichita, Kansas