

15-163-20130-00-00

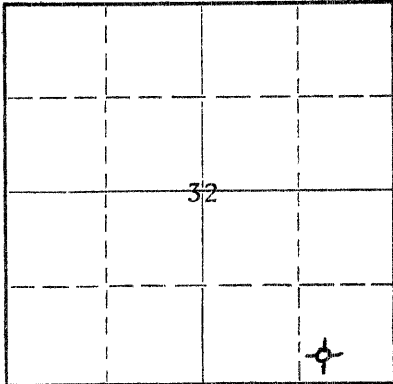
STATE OF KANSAS  
STATE CORPORATION COMMISSION

Form CP-4

WELL PLUGGING RECORD

Give All Information Completely  
Make Required Affidavit  
Mail or Deliver Report to:  
Conservation Division  
State Corporation Commission  
212 No. Market  
Wichita, Kansas

NORTH



Locate well correctly on above  
Section Plat

Rooks \_\_\_\_\_ County. Sec. 32 Twp. 10S Rge. 17 (E)W (W)

Location as "NE/CNW%SW%" or footage from lines SW SE SE

Lease Owner KATHOL PETROLEUM, INC.

Lease Name GANOUNG Well No. 1

Office Address 900 Sutton Place, Wichita, Kansas

Character of Well (completed as Oil, Gas or Dry Hole) Dry Hole

Date well completed October 1, 19 68

Application for plugging filed 19

Application for plugging approved October 4, 19 68

Plugging commenced 19

Plugging completed 10:30 AM October 1, 19 68

Reason for abandonment of well or producing formation Low structure lack of Commercial shows.

If a producing well is abandoned, date of last production 19

Was permission obtained from the Conservation Division or its agents before plugging was commenced? Yes

Name of Conservation Agent who supervised plugging of this well Leo Massey

Producing formation \_\_\_\_\_ Depth to top \_\_\_\_\_ Bottom \_\_\_\_\_ Total Depth of Well 3681 Feet

Show depth and thickness of all water, oil and gas formations.

OIL, GAS OR WATER RECORDS

CASING RECORD

FORMATION	CONTENT	FROM	TO	SIZE	PUT IN	PULLED OUT
				8-5/8"	231'	None

Describe in detail the manner in which the well was plugged, indicating where the mud fluid was placed and the method or methods used in introducing it into the hole. If cement or other plugs were used, state the character of same and depth placed, from \_\_\_\_\_ feet to \_\_\_\_\_ feet for each plug set.

Plug at 660' with 70 sx cement, plug at 220' w/20 sx cement. Solid bridge at 40' with 1/2 sack hulls. Plug cap with 10 sx cement.

RECEIVED  
STATE CORPORATION COMMISSION  
OCT 25 1968  
CONSERVATION DIVISION  
Wichita, Kansas  
10-25-1968

(If additional description is necessary, use BACK of this sheet)

Name of Plugging Contractor KATHOL PETROLEUM, INC.


Address 900 Sutton Place, Wichita, Kansas

STATE OF KANSAS, COUNTY OF SEDGWICK, ss.  
Homer Catt

(employee of owner) or (owner or operator) of the above-described well, being first duly sworn on oath, says: That I have knowledge of the facts, statements, and matters herein contained and the log of the above-described well as filed and that the same are true and correct. So help me God.

(Signature) Homer Catt

900 Sutton Place (Address)



Subscribed and sworn to before me this 24th day of October, 1968

Dixie Lee Brown  
Notary Public.

My commission expires June 17, 1972

KATHOL PETROLEUM, INC.

DRILLERS LOG

NO. 1 GANOUNG

SW SE SE Section 32-10S-17W

ROOKS COUNTY, KANSAS

15-163-20130-00-00

Commenced: 9/23/68 Spud  
Completed: 10/1/68 RTD  
Elevation: 2064' DR

FROM	TO	
231	560	Shale
560	790	Sand & Shale
790	1315	Sand & Shale
1315	1351	Lime
1351	1570	Shale and Lime
1570	1900	Shale & Lime
1900	2421	Lime
2421	2935	Shale & Lime
2935	3120	Shale & Sand
3120	3258	Lime
3258	3340	Lime & Shale
3340	3550	Lime
3550	3650	Lime & Shale
3650	3681	Lime
3681		RTD

REMARKS:

Ran: 8-5/8" surface casing at 231' w/150 sx 1% gel sunsetcement.

SAMPLE TOPS:

Anhydrite	1315'	(+ 754)
Topeka	3039'	(- 972)
Heebner	3266'	(-1199)
Toronto	3283'	(-1216)
Lansing	3310'	(-1243)
Base/K.C.	3543'	(-1476)
Cong. Chert	3595'	(-1528)
Arbcukle	3673'	(-1606)
R.T.D.	3681'	(-1614)


RECEIVED  
STATE CORPORATION COMMISSION  
OCT 25 1968  
CONSERVATION DIVISION  
Wichita, Kansas

I certify to the best of my knowledge and belief, the above represents a true and accurate driller's log record of the captioned well.

*Don D. Shawver*  
Don D. Shawver

STATE OF KANSAS )  
COUNTY OF SEDGWICK ) SS

Subscribed and sworn to before me this 7th day of October,



*Eugene A. Irsik*  
Eugene A. Irsik

Commission Expires: April 8, 1971