

15-163-21844-00-00

STATE OF KANSAS
STATE CORPORATION COMMISSION
200 Colorado Derby Bldg.
Wichita, Kansas 67202

Form CP-4
Rev. 12-15-80

WELL PLUGGING RECORD

Give All Information Completely
Make Required Affidavit

COUNTY Rooks SEC. 30 TWP. 10S RGE. 17 /E/W
Location as in quarters or footage from lines:

NW SE NW

Locate Well
correctly on above
Section Platt.

Lease Owner DaMar Oil Explorations
Lease Name J. Jones Well No. 1
Office Address 2509 Marjorie Dr., Hays, Kansas 67601
Character of Well (Completed as Oil, Gas or Dry Hole) Dry Hole
Date Well Completed 11-22-82
Application for plugging filed 11-22-82
Plugging commenced 11-22-82
Plugging completed 11-22-82
Reason for abandonment of well or producing formation

Dry Hole

Was permission obtained from the Conservation Division or it's
Agent's before plugging was commenced? yes

Name of Conservation Agent who supervised plugging of this well Marion Schmidt

Producing formation _____ Depth to top _____ bottom _____ T.D. 3673'

Show depth and thickness of all water, oil and gas formations.

OIL, GAS OR WATER RECORDS

Casing Record

Formation	Content	From	To	Size	Put in	Pulled Out
				8-5/8"	248'	-0-

Describe in detail the manner in which the well was plugged, indicating where the mud
fluid was placed and the method or methods used in introducing it into the hold. If cement
or other plugs were used, state the character of same and depth placed, from _____ feet
to _____ feet for each plug set.

Mud laden fluid @ 3673' - 1380'
20 sks cement @ 1380'
100 sks cement @ 840'
40 sks cement @ 270'
10 sks cement @ 40'
10 sks cement in rathole.

(If additional description is necessary, use BACK of this sheet)

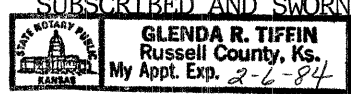
Name of Plugging Contractor Emphasis Oil Operations

STATE OF KANSAS COUNTY OF RUSSELL, ss.

Joe K. Branum (employee of owner) or (owner or operator) of the
above-described well, being first duly sworn on oath, says: That I have knowledge of the
facts, statements, and matters herein contained and the log of the above-described well as
filed and that the same are true and correct. So help me God.

(Signature) Joe K. Branum
P. O. Box 506, Russell, KS 67665
(Address)

SUBSCRIBED AND SWORN TO before me this 23rd day of Nov., 1982



Glenda R. Tiffin RECEIVED
STATE CORPORATION COMMISSION
Notary Public

My Commission expires: February 6, 1984.

Original filed with State Corporation Commission

1 JAN 03 1983
01-03-1983
CONSERVATION DIVISION
Wichita, Kansas

EMPHASIS OIL OPERATIONS

P. O. Box 506

Russell, Kansas 67665-0506

15-163-21844-00-00

DRILLERS LOG

RECEIVED
STATE CORPORATION COMMISSION

NOV 03 1983

CONSERVATION DIVISION
Wichita, Kansas

01-03-1983

OPERATOR: DaMar Oil Explorations
2509 Marjorie Dr.
Hays, Kansas 67601

CONTRACTOR: Emphasis Oil Operations
P. O. Box 506
Russell, Kansas 67665-0506

LEASE: J. Jones WELL: #1

LOCATION: NW SE NW
Section 30-10S-17W
Rooks County, Kansas

Total Depth: 3673'

Elevation: 2087' K.B.

Commenced: 11-13-82

Completed: 11-27-82

Casing: 8-5/8" @ 248' with 145 sks cement

Status: Dry Hole


DEPTHS & FORMATIONS

(All measurements from K.B.)

Topsoil & Sand	40'	Shale	2765'
Sand & Shale	1368'	Shale & Lime	3175'
Anhydrite	1412'	Lime (R.T.D.)	3673'

STATE OF KANSAS)
) ss:
COUNTY OF RUSSELL)


Joe K. Branum, of Emphasis Oil Operations, states that the above and foregoing is a true and correct log of the above captioned well, to the best of his knowledge.



Joe K. Branum

Subscribed and sworn to before me this 23rd day of November, 1982.

My Commission Expires: February 6, 1984.





Notary Public

Original filed with State Corporation Commission