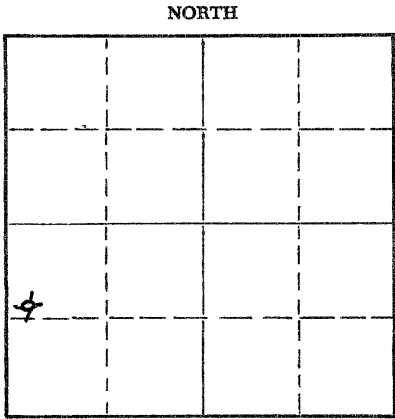


Give All Information Completely  
Make Required Affidavit  
Mail or Deliver Report to:  
Conservation Division  
State Corporation Commission  
800 Biting Building  
Wichita, Kansas

WELL PLUGGING RECORD

Rooks County. Sec. 11 Twp. 10S Rge. 17 (E)W (W)

Location as "NE/CNW/SW" or footage from lines SWNWSW  
Lease Owner Aurora Gasoline Company  
Lease Name E. Lamb Well No. 1  
Office Address 111 Wright Bldg. Annex, Tulsa, Oklahoma  
Union National Bank Bldg., Wichita, Kansas  
Character of Well (completed as Oil, Gas or Dry Hole) Dry Hole  
Date well completed March 4 19 55  
Application for plugging filed March 4 19 55  
Application for plugging approved March 4 19 55  
Plugging commenced March 4 19 55  
Plugging completed March 4 19 55  
Reason for abandonment of well or producing formation Dry Hole



Locate well correctly on above Section Plat

If a producing well is abandoned, date of last production \_\_\_\_\_ 19\_\_\_\_  
Was permission obtained from the Conservation Division or its agents before plugging was commenced? Yes

Name of Conservation Agent who supervised plugging of this well E. R. Petty  
Producing formation \_\_\_\_\_ Depth to top \_\_\_\_\_ Bottom \_\_\_\_\_ Total Depth of Well 3565 Feet  
Show depth and thickness of all water, oil and gas formations.


OIL, GAS OR WATER RECORDS

CASING RECORD

FORMATION	CONTENT	FROM	TO	SIZE	PUT IN	PULLED OUT
				8 5/8"	133.71	

Describe in detail the manner in which the well was plugged, indicating where the mud fluid was placed and the method or methods used in introducing it into the hole. If cement or other plugs were used, state the character of same and depth placed, from \_\_\_\_\_ feet to \_\_\_\_\_ feet for each plug set.

Filled Hole with rotary mud to 130', plug and 15 sacks cement. Mud to 40'. 10 sacks cement to surface.



(If additional description is necessary, use BACK of this sheet)  
Name of Plugging Contractor Leben Drilling Company  
Address 116 1/2 West Central, El Dorado, Kansas

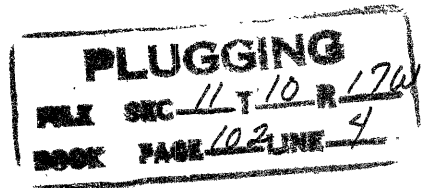
STATE OF Kansas, COUNTY OF Butler, ss.  
Loren L. Kellogg (employee of owner) or (owner or operator) of the above-described well, being first duly sworn on oath, says: That I have knowledge of the facts, statements, and matters herein contained and the log of the above-described well as filed and that the same are true and correct. So help me God.

(Signature) Loren L. Kellogg  
El Dorado, Kansas  
(Address)

SUBSCRIBED AND SWORN to before me this 9th day of March, 19 55

Deard D. Randolph  
Notary Public.

My commission expires May 1, 1958



15-163-00843-20-00

CONTRACTOR'S WELL LOG

COMPANY:  
CONTRACTOR:  
FARM:  
LOCATION:

Aurora Gasoline Company  
Leben Drilling Company  
E. LAMB  
SWNEW 11-108-17W  
Rooks County, Kansas  
22 February, 1955  
4 March, 1955

COMMENCED:  
COMPLETED:

0	60	Top soil, shale & sand
60	130	
130	375	Shale
375	830	Shale, sand
830	985	Sand
985	1072	Shale
1072	1270	Shale
1270	1312	Lime, Anhydrite
1312	1334	Shale
1334	1395	Shale, red bed
1395	1620	Shale, shells
1620	1670	Shale
1670	1936	Shale, lime
1936	2070	Shale
2070	2100	Shale, sand
2100	2159	Shale, lime
2159	2270	Lime, shale
2270	2339	Lime, shale
2339	2439	Lime, shale
2439	2562	Lime, shale
2562	2637	Shale, lime
2637	2790	Shale, lime
2790	2924	Shale, lime
2924	2984	Shale
2984	3050	Shale, lime
3050	3106	Lime
3106	3152	Lime, shale
3152	3223	Lime, shale
3223	3280	Lime
3280	3315	Lime
3315	3367	Lime
3367	3416	Lime
3416	3461	Lime
3461	3511	Lime
3511	3517	Lime
3517	3530	Arbuckle
3530	3565	Arbuckle, Total Depth, Dry.

RECORDED  
MARCH 10 1955  
03-10-1955  
CONSERVATION DIVISION  
Wichita, Kansas

Set 130.71' of 8 5/8" surface at 133.71' with 95 sacks of cement and 2 sacks C. C.

I, Loren L. Kellogg, do hereby certify that the above and foregoing is a true and correct copy of the log of the E. Lamb #1, SWNEW of Section 11-108-17W, Rooks County, Kansas.

LEBEN DRILLING COMPANY  
*Loren L. Kellogg*  
Loren L. Kellogg, Off. Mgr.

STATE OF KANSAS )  
COUNTY OF BUTLER ) SS

Subscribed and sworn to before me, a Notary Public, in and for Butler County, Kansas, this 9th day of March, 1955.

*Paul D. Randolph*  
NOTARY PUBLIC

My commission expires May 1, 1958

PLUGGING  
WELL SEC 11 T 10 R 17W  
BOOK PAGE 102 LINE 4