

* 10-10-07

CORRECTED

Corrected Well Name RECEIVED

For KCC Use: Effective Date: 4-15-07 District #: 3 SGA? Yes No

KANSAS CORPORATION COMMISSION OIL & GAS CONSERVATION DIVISION

Form C-1 December 2002 Form must be Typed Form must be Signed All blanks must be Filled

NOTICE OF INTENT TO DRILL OCT 17 2007

Must be approved by KCC five (5) days prior to commencing well

CONSERVATION DIVISION WICHITA, KS

Expected Spud Date April 16, 2007

Spot NE NE NE SE Sec. 18 Twp. 29 S. R. 19 East West

OPERATOR: License# 33344 Name: Quest Cherokee LLC Address: 9520 North May Avenue, Suite 300 City/State/Zip: Oklahoma City, Oklahoma 73120 Contact Person: Richard Marlin Phone: (405) 463-6880

2408 feet from N / S Line of Section 261 feet from E / W Line of Section Is SECTION Regular Irregular?

(Note: Locate well on the Section Plat on reverse side)

CONTRACTOR: License# Will be licensed by the KCC Name: Will advise on the ACO-1

County: Neosho Lease Name: Van Cleave SWB Van Cleave Well #: 18-1 Field Name: Cherokee Basin CBM

Is this a Prorated / Spaced Field? Yes No

Well Drilled For: Oil Gas OWWO Seismic Other Well Class: Enh Rec Storage Disposal # of Holes Other Well Class: Infield Pool Ext. Wildcat Other Type Equipment: Mud Rotary Air Rotary Cable

Target Formation(s): Arbuckle Nearest Lease or unit boundary: 261 Ground Surface Elevation: 1018 feet MSL

If OWWO: old well information as follows: Operator: Well Name: Original Completion Date: Original Total Depth:

Water well within one-quarter mile: Yes No Public water supply well within one mile: Yes No

Directional, Deviated or Horizontal wellbore? Yes No

Depth to bottom of fresh water: 100 Depth to bottom of usable water: 200

If Yes, true vertical depth: Bottom Hole Location: KCC DKT #:

Surface Pipe by Alternate: 1 2 Length of Surface Pipe Planned to be set: 25

Length of Conductor Pipe required: Projected Total Depth: 1600 Formation at Total Depth: Arbuckle

Water Source for Drilling Operations: Well Farm Pond Other Air

DWR Permit #: (Note: Apply for Permit with DWR)

Will Cores be taken? Yes No

If Yes, proposed zone:

* WAS: Lease name: Van Cleave SWB IS: " " : Van Cleave

AFFIDAVIT

RECEIVED KANSAS CORPORATION COMMISSION

APR 19 2007

CONSERVATION DIVISION WICHITA, KS

The undersigned hereby affirms that the drilling, completion and eventual plugging of this well will comply with K.S.A. 55 et. seq. It is agreed that the following minimum requirements will be met:

- 1. Notify the appropriate district office prior to spudding of well;
- 2. A copy of the approved notice of intent to drill shall be posted on each drilling rig;
- 3. The minimum amount of surface pipe as specified below shall be set by circulating cement to the top; in all cases surface pipe through all unconsolidated materials plus a minimum of 20 feet into the underlying formation.
- 4. If the well is dry hole, an agreement between the operator and the district office on plug length and placement is necessary prior to plugging;
- 5. The appropriate district office will be notified before well is either plugged or production casing is cemented in;
- 6. If an ALTERNATE II COMPLETION, production pipe shall be cemented from below any usable water to surface within 120 days of spud date. Or pursuant to Appendix "B" - Eastern Kansas surface casing order #133,891-C, which applies to the KCC District 3 area, alternate II cementing must be completed within 30 days of the spud date or the well shall be plugged. In all cases, NOTIFY district office prior to any cementing.

I hereby certify that the statements made herein are true and to the best of my knowledge and belief.

Date: April 9, 2007 Signature of Operator or Agent: [Signature] Title: VP

For KCC Use ONLY API # 15 - 133-26893-00-20 Conductor pipe required NONE feet Minimum surface pipe required 20 feet per All. X 2 Approved by: WJM 4-10-07 This authorization expires: 10-10-07 (This authorization void if drilling not started within 6 months of approval date.) Spud date: Agent:

- Remember to:
- File Drill Pit Application (form CDP-1) with Intent to Drill;
 - File Completion Form ACO-1 within 120 days of spud date;
 - File acreage attribution plat according to field proration orders;
 - Notify appropriate district office 48 hours prior to workover or re-entry;
 - Submit plugging report (CP-4) after plugging is completed;
 - Obtain written approval before disposing or injecting salt water.
- If this permit has expired (See: authorized expiration date) please check the box below and return to the address below.

Well Not Drilled - Permit Expired

Signature of Operator or Agent: Date:

18 29 19E

IN ALL CASES PLOT THE INTENDED WELL ON THE PLAT BELOW

OCT 17 2007

Plat of acreage attributable to a well in a prorated or spaced field

CONSERVATION DIVISION
WICHITA, KS

If the intended well is in a prorated or spaced field, please fully complete this side of the form. If the intended well is in a prorated or spaced field complete the plat below showing that the well will be properly located in relationship to other wells producing from the common source of supply. Please show all the wells and within 1 mile of the boundaries of the proposed acreage attribution unit for gas wells and within 1/2 mile of the boundaries of the proposed acreage attribution unit for oil wells.

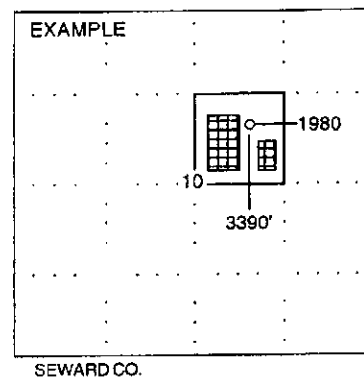
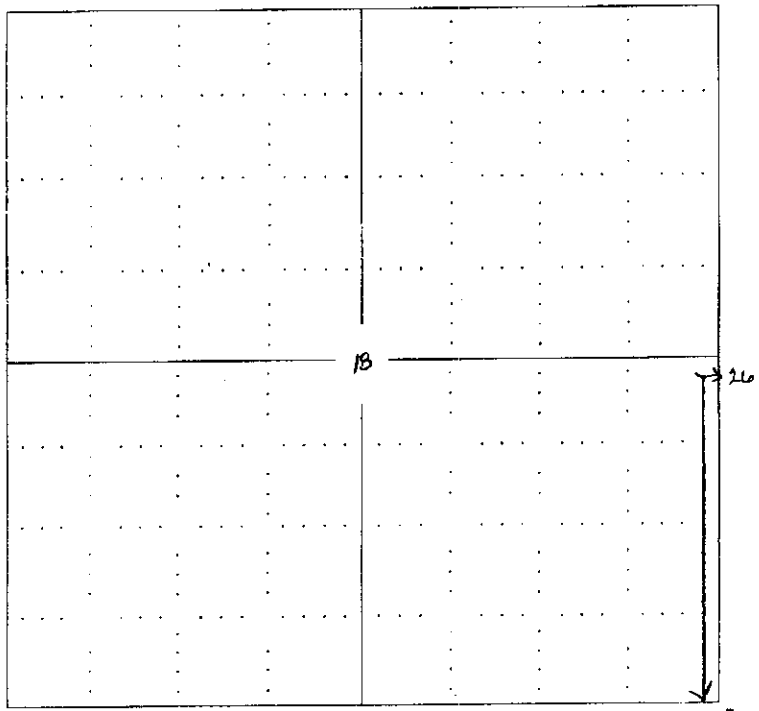
CORRECTED

API No. 15 - 133-26893-00-00
 Operator: Quest Cherokee LLC
 Lease: Van Cleave SWP
 Well Number: 18-1
 Field: Cherokee Basin CBM
 Number of Acres attributable to well: _____
 QTR / QTR / QTR of acreage: NE NE NE SE

Location of Well: County: Neosho
2408 feet from N / S Line of Section
281 feet from E / W Line of Section
 Sec. 18 Twp. 29 S. R. 19 East West
 Is Section: Regular or Irregular
 If Section is Irregular, locate well from nearest corner boundary.
 Section corner used: NE NW SE SW

PLAT

(Show location of the well and shade attributable acreage for prorated or spaced wells.)
 (Show footage to the nearest lease or unit boundary line.)



NOTE: In all cases locate the spot of the proposed drilling location. 2408

In plotting the proposed location of the well, you must show:

1. The manner in which you are using the depicted plat by identifying section lines, i.e. 1 section, 1 section with 8 surrounding sections, 4 sections, etc.
2. The distance of the proposed drilling location from the section's south / north and east / west.
3. The distance to the nearest lease or unit boundary line.
4. If proposed location is located within a prorated or spaced field a certificate of acreage attribution plat must be attached: (CO-7 for oil wells; CG-8 for gas wells).


RECEIVED
KANSAS CORPORATION COMMISSION
OIL & GAS CONSERVATION DIVISION
APPLICATION FOR SURFACE PIT

Form GDP-1
April 2004
Form must be Typed

OCT 17 2007

CONSERVATION DIVISION
WICHITA, KS *SOIL WELL*

Submit in Duplicate

Operator Name: Quest Cherokee LLC		License Number: 33344
Operator Address: 9520 North May Avenue, Suite 300 Oklahoma City, Oklahoma 73120		
Contact Person: Richard Marlin		Phone Number: (405) 463 - 6880
Lease Name & Well No.: Van Cleave SWE #18-1		Pit Location (QQQQ): _____ NE _____ NE _____ SE _____ Sec. 18 Twp. 29 R. 19 <input checked="" type="checkbox"/> East <input type="checkbox"/> West 2408 Feet from <input type="checkbox"/> North / <input checked="" type="checkbox"/> South Line of Section 261 Feet from <input checked="" type="checkbox"/> East / <input type="checkbox"/> West Line of Section Neosho _____ County
Type of Pit: <input type="checkbox"/> Emergency Pit <input type="checkbox"/> Burn Pit <input type="checkbox"/> Settling Pit <input checked="" type="checkbox"/> Drilling Pit <input type="checkbox"/> Workover Pit <input type="checkbox"/> Haul-Off Pit <small>(If WP Supply API No. or Year Drilled)</small>	Pit is: <input checked="" type="checkbox"/> Proposed <input type="checkbox"/> Existing If Existing, date constructed: _____ Pit capacity: 300 (bbls)	
Is the pit located in a Sensitive Ground Water Area? <input type="checkbox"/> Yes <input checked="" type="checkbox"/> No		Chloride concentration: _____ mg/l <small>(For Emergency Pits and Settling Pits only)</small>
Is the bottom below ground level? <input type="checkbox"/> Yes <input checked="" type="checkbox"/> No	Artificial Liner? <input type="checkbox"/> Yes <input checked="" type="checkbox"/> No	How is the pit lined if a plastic liner is not used?
Pit dimensions (all but working pits): 30 Length (feet) 10 Width (feet) _____ N/A: Steel Pits Depth from ground level to deepest point: 10 (feet)		
If the pit is lined give a brief description of the liner material, thickness and installation procedure.		Describe procedures for periodic maintenance and determining liner integrity, including any special monitoring. Air Drilling Operation Lasting Approx 5 Days
Distance to nearest water well within one-mile of pit N/A feet Depth of water well _____ feet		Depth to shallowest fresh water _____ feet. Source of information: _____ measured _____ well owner _____ electric log _____ KDWR
Emergency, Settling and Burn Pits ONLY: Producing Formation: _____ Number of producing wells on lease: _____ Barrels of fluid produced daily: _____ Does the slope from the tank battery allow all spilled fluids to flow into the pit? <input type="checkbox"/> Yes <input type="checkbox"/> No		Drilling, Workover and Haul-Off Pits ONLY: Type of material utilized in drilling/workover: Air Drilled Number of working pits to be utilized: One Abandonment procedure: Air Dry, Back Fill and Cover _____ Drill pits must be closed within 365 days of spud date.
I hereby certify that the above statements are true and correct to the best of my knowledge and belief.		
<u>April 9, 2007</u> Date		 Signature of Applicant or Agent <i>By R. Williams</i>
KCC OFFICE USE ONLY		
Date Received: <u>4/10/07</u> Permit Number: _____ Permit Date: <u>4/10/07</u> Lease inspection: <input type="checkbox"/> Yes <input checked="" type="checkbox"/> No		

CORRECTED

RECEIVED
KANSAS CORPORATION COMMISSION
APR 10 2007
CONSERVATION DIVISION
WICHITA, KS

15-133-26893-20-00

Mail to: KCC - Conservation Division, 130 S. Market - Room 2078, Wichita, Kansas 67202