

15-163-02823-00-00

STATE OF KANSAS
STATE CORPORATION COMMISSION

WELL PLUGGING RECORD

Give All Information Completely
Make Required Affidavit
Mail or Deliver Report to:
Conservation Division
State Corporation Commission
800 Bitting Building
Wichita, Kansas

Rooks County, Sec. 27 Twp. 9 Rge. (E) 19 (W)

Location as "NE/CNW $\frac{1}{4}$ SW $\frac{1}{4}$ " or footage from lines C/S $\frac{1}{2}$ SE $\frac{1}{4}$ SW $\frac{1}{4}$

Lease Owner Lewis Drilling Company

Lease Name Desmarteau Well No. 2

Office Address 607 Union National Bank Bldg., Wichita, Kansas

Character of Well (completed as Oil, Gas or Dry Hole) Dry Hole

Date well completed 12-1 19 52

Application for plugging filed 12-1 19 52

Application for plugging approved 12-1 19 52

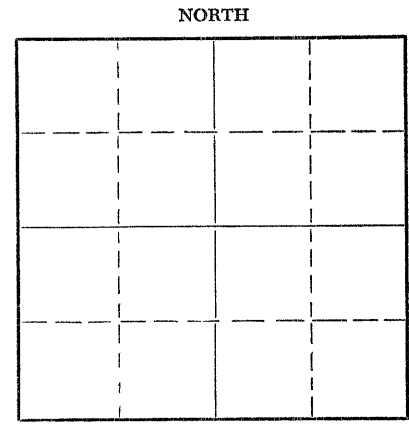
Plugging commenced 12-1 19 52

Plugging completed 12-1 19 52

Reason for abandonment of well or producing formation

If a producing well is abandoned, date of last production 19

Was permission obtained from the Conservation Division or its agents before plugging was commenced? Yes



Locate well correctly on above Section Plat

Name of Conservation Agent who supervised plugging of this well Mr. Eldon Petty

Producing formation Depth to top Bottom Total Depth of Well 3677 Feet

Show depth and thickness of all water, oil and gas formations.


OIL, GAS OR WATER RECORDS

CASING RECORD

FORMATION	CONTENT	FROM	TO	SIZE	PUT IN	PULLED OUT
				8-5/8"	131'	None

Describe in detail the manner in which the well was plugged, indicating where the mud fluid was placed and the method or methods used in introducing it into the hole. If cement or other plugs were used, state the character of same and depth placed, from feet to feet for each plug set.

15 Sx Cement @ 140'
10 Sx Cement on Top



(If additional description is necessary, use BACK of this sheet)

Name of Plugging Contractor Lewis Drilling Company

Address 607 Union National Bank Building, Wichita, Kansas

STATE OF KANSAS, COUNTY OF SEDGWICK, ss. L. L. Bailey (employee of owner) or (owner or operator) of the above-described well, being first duly sworn on oath, says: That I have knowledge of the facts, statements, and matters herein contained and the log of the above-described well as filed and that the same are true and correct. So help me God.


(Signature) L. L. Bailey

607 Union National Bank Bldg., Wichita, Kansas (Address)

SUBSCRIBED AND SWORN to before me this 5 day of December, 1952

Arthur R. Derrington Notary Public.

My commission expires August 20, 1956



WELL LOG

15-163-02823-00-00

COMPANY Lewis Drilling Company, et al

SEC. 27 T. 9 R. 19W

FARM Desmarteau NO. 2

LOC. C/S 1/2 SE 1/4 SW 1/4

TOTAL DEPTH 3677'

COMM. 11-12-52


COMP. 12-1-52

SHOT OR TREATED

CONTRACTOR Lewis Drilling Company

ISSUED

COUNTY Rooks KANSAS



CASING

20	10
15	8 8-5/8" 131'
12	6
13	5

ELEVATION 2217 RB

PRODUCTION

FIGURES INDICATE BOTTOM OF FORMATIONS

0	-	475	Shale
475	-	580	Shale & Shells
580	-	715	Sand & Post Rock
715	-	1100	Sandy Shale
1100	-	1200	Sand
1200	-	1350	Shale
1350	-	1400	Anhydrite
1400	-	1500	Red Bed
1500	-	1605	Shale, Lime Stks
1605	-	1628	Anhydrite
1628	-	1785	Shale & Shells
1785	-	2060	Shale
2060	-	2150	Shale, Lime Stks
2150	-	2245	Broken Lime & Shale
2245	-	2385	Shale, Lime Stks
2385	-	2480	Chk Lime & Shale
2480	-	2570	Shale & Lime
2570	-	2750	Broken Lime
2750	-	2825	Cherty Broken Lime
2825	-	2845	Broken Lime
2845	-	3060	Shale
3060	-	3175	Broken Lime & Shale
3175	-	3245	Shale
3245	-	3590	Shale & Lime
3590	-	3646	Conglomerate
3646	-	3677	Arbuckle
3677	-		T.D.

GEOLOGICAL TOPS

Heebner	3367'
Kansas City	3406'
Arbuckle	3646'

RECEIVED
DEC 11 1952
CONSERVATION DIVISION
Wichita, Kansas

PLUGGING
FILE SEC 27 T 9 R 19W
BOOK PAGE 69 LINE 33

State of KANSAS }
County of SEDGWICK } ss:

I, L. L. Bailey of the Lewis Drilling Company

upon oath state that the above and foregoing is a true and correct copy of the log of the Desmarteau #2 well.

L. L. Bailey

Subscribed and sworn to before me this 5 day of December 1952

My Commission Expires: August 20, 1956

Arthur R. Derrington
NOTARY PUBLIC