


WELL PLUGGING RECORD

Give All Information Completely
Make Required Affidavit
Mail or Deliver Report to:
Conservation Division
State Corporation Commission
212 No. Market
Wichita, Kansas

Rooks County, Sec. 23 Twp. 9 Rge. 19 (E) (W) X

Location as "NE/CNW/SW" or footage from lines SE NE NW
Lease Owner Herman George Kaiser
Lease Name Cerrow Well No. #1
Office Address Box 791, Hays, Kansas
Character of Well (completed as Oil, Gas or Dry Hole) _____
Date well completed _____ 19____
Application for plugging filed _____ 19____
Application for plugging approved _____ 19____
Plugging commenced 6-17-68 19____
Plugging completed 6-17-68 19____
Reason for abandonment of well or producing formation _____



Locate well correctly on above Section Plat

If a producing well is abandoned, date of last production _____ 19____
Was permission obtained from the Conservation Division or its agents before plugging was commenced? _____

Name of Conservation Agent who supervised plugging of this well Leo Massey
Producing formation _____ Depth to top _____ Bottom _____ Total Depth of Well 3508' Feet
Show depth and thickness of all water, oil and gas formations.


OIL, GAS OR WATER RECORDS

CASING RECORD

| FORMATION | CONTENT | FROM | TO | SIZE | PUT IN | PULLED OUT |
|-----------|---------|------|----|--------|--------|------------|
| | | | | 5 1/2 | 3497' | |
| | | | | 8 5/8" | 187' | Plug only |
| | | | | | | |
| | | | | | | |
| | | | | | | |
| | | | | | | |
| | | | | | | |

Describe in detail the manner in which the well was plugged, indicating where the mud fluid was placed and the method or methods used in introducing it into the hole. If cement or other plugs were used, state the character of same and depth placed, from _____ feet to _____ feet for each plug set.

Made bottom hole plug back with sand to 3490'. Mixed and ran 1 sacks Calseal. Squeezed hole with 73 sacks cement down 5 1/2" casing and 27 sacks cement down 8 5/8" casing.



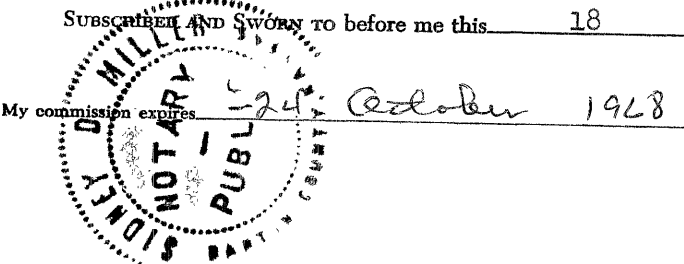
(If additional description is necessary, use BACK of this sheet)

Name of Plugging Contractor Southwest Casing Pulling Co., Inc.
Address Box 364, Great Bend, Kansas

STATE OF Kansas, COUNTY OF Barton, ss.
Southwest Casing Pulling Co., Inc. (employee of owner) or (owner or operator) of the above-described well, being first duly sworn on oath, says: That I have knowledge of the facts, statements, and matters herein contained and the log of the above-described well as filed and that the same are true and correct. So help me God.

(Signature) W. C. Spencer Sec.
Box 364, Great Bend, Kansas
(Address)

Subscribed and sworn to before me this 18 day of June, 19 68



Sidney D. Miller
Notary Public.

15-163-00719-00-05

K & E DRILLING, INC.
NO. 1 CERROW

SE NE NW Sec. 23-9S-19W
Rooks County, Kansas

Casing
8 5/8" Set @ 187'
5 1/2" Set @ 3497'

Cement
125 Sacks
125 Sacks

Comm: 1-16-54
Comp: 1-27-54
Total Depth: 3501

Extidopy

| <u>FORMATION</u> | <u>DEPTH</u> |
|---------------------------|--------------|
| Rock | 0 - 50 |
| Shale and shells | 50 - 120 |
| Streaks of sand and shale | 120 - 165 |
| Surface clay and shale | 165 - 187 |
| Shale | 187 - 230 |
| Shale | 230 - 755 |
| Sand | 755 - 790 |
| Sand - shale streaks | 790 - 1195 |
| Red bed shale | 1195 - 1350 |
| Shale and shells | 1350 - 1420 |
| Shale | 1420 - 1453 |
| Anhydrite | 1453 - 1491 |
| Shale and shells | 1491 - 1625 |
| Shale and shells | 1625 - 1825 |
| Shale and shells | 1825 - 2090 |
| Lime and shale | 2090 - 2180 |
| Lime and shale | 2180 - 2290 |
| Lime and shale | 2290 - 2383 |
| Lime and shale | 2383 - 2525 |
| Shale and lime | 2525 - 2635 |
| Shale and lime | 2635 - 2745 |
| Lime and shale | 2745 - 2835 |
| Lime and shale | 2835 - 3100 |
| Broken lime | 3100 - 3139 |
| Lime and shale | 3139 - 3190 |
| Lime | 3190 - 3207 |
| Lime and shale | 3207 - 3238 |
| Lime and shale | 3238 - 3308 |
| Lime | 3308 - 3432 |
| Conglomerate | 3432 - 3494 |
| Arbuckle | 3494 - 3501 |

RECEIVED
STATE CORPORATION COMMISSION
JUN 3 1968
CONSERVATION DIVISION
Wichita, Kansas

STATE OF KANSAS)
) SS
SEDGWICK COUNTY)

I hereby certify that the above information is true and correct to the best of my knowledge.

/s/ Clinton Engstrand

Subscribed and sworn to before me this 4 day of February, 1954.

/s/ Wildalee Rogers
Notary Public

SEAL

My Commission Expires: 102955

OFFICE PHONES (LU 3-3413
(LU 4-6358
RES. PH. RI 7-7116
AREA CODE 918

WICHITA KANSAS OFFICE
601 UNION CENTER
PHONE HOBART 4-8495
AREA CODE 316

Herman Geo. Kaiser, Oil Producer

909 PALACE BUILDING

Tulsa 3, Oklahoma

May 31, 1968

Re: Cerrow #1
SE NE NW; 23-9S-19W
Rooks County, Kansas

State of Kansas
State Corporation Commission
Conservation Division
500 Insurance Building
212 North Market
Wichita 2, Kansas

RECEIVED
STATE CORPORATION COMMISSION
JUN 3 1968
CONSERVATION DIVISION
Wichita, Kansas

Gentlemen:

Enclosed please find Well Plugging Application Form covering
the above captioned well.

Yours very truly,

HERMAN GEO. KAISER, OIL PRODUCER



Herbert J. Miller

HJM/ap
Enclosure

cc: R.R. Scott
Kaiser-Francis
Box 791
Hays, Kansas