


STATE OF KANSAS
STATE CORPORATION COMMISSION

Give All Information Completely
Make Required Affidavit
Mail or Deliver Report to:
Conservation Division
State Corporation Commission
211 No. Broadway
Wichita, Kansas

WELL PLUGGING RECORD

Rooks County. Sec. 23 Twp. 9 Rge. 19 (E) (W)

Location as "NE/CNW/SW" or footage from lines SE SW SE
Lease Owner Murfin Drilling Company
Lease Name Saindon Well No. 2
Office Address 617 Union Center, Wichita 2, Kansas
Character of Well (completed as Oil, Gas or Dry Hole) Oil Well
Date well completed July 6 19 54
Application for plugging filed July 14 19 58
Application for plugging approved July 15 19 58
Plugging commenced July 17 19 58
Plugging completed July 19 19 58
Reason for abandonment of well or producing formation Formation Ran Dry



Locate well correctly on above Section Plat

If a producing well is abandoned, date of last production June 1 19 58
Was permission obtained from the Conservation Division or its agents before plugging was commenced? Yes

Name of Conservation Agent who supervised plugging of this well Mr. Eldon Petty, Hays, Kansas
Producing formation Arbuckle Depth to top 3560 Bottom 3566 Total Depth of Well 3566 Feet
Show depth and thickness of all water, oil and gas formations.

OIL, GAS OR WATER RECORDS

CASING RECORD

FORMATION	CONTENT	FROM	TO	SIZE	PUT IN	PULLED OUT
				8 5/8"	188'	None
				5 1/2"	3561'	2024'

Describe in detail the manner in which the well was plugged, indicating where the mud fluid was placed and the method or methods used in introducing it into the hole. If cement or other plugs were used, state the character of same and depth placed, from _____ feet to _____ feet for each plug set.

Pulled casing to 500'. Circulated with 40 sx. gel mud and dumped 20 sx. cement. Pulled casing to 180'. Dumped 20 sx. cement. Pulled remainder of casing. Bailed off mud to 35'. Set 10' rock bridge. Muxed and poured 10 sx. cement to base of cellar.

(If additional description is necessary, use BACK of this sheet)
Name of Plugging Contractor Ace Pipe Pulling Company
Address P.O. Box 304, Great Bend, Kansas

STATE OF Kansas, COUNTY OF Sedgwick, ss.
W. R. Murfin (employee of owner) or (owner or operator) of the above-described well, being first duly sworn on oath, says: That I have knowledge of the facts, statements, and matters herein contained and the log of the above-described well as filed and that the same are true and correct. So help me God.

(Signature) W. R. Murfin
617 Union Center, Wichita 2, Kansas (Address)

SUBSCRIBED AND SWORN TO before me this 12th day of August, 19 58

My commission expires March 23, 1960
Donna M. Matzek Notary Public.

PLUGGING
FILE SEC 23 T 9 R 19W
BOOK PAGE 115 LINE 13

WELL LOG 15-163-03424-00-00

COMPANY **Murfin Drilling Company**
 FARM **Saindon** NO. **2**

SEC. **29** T. **9** R. **19W**
 LOC. **SE SW SE**

TOTAL DEPTH **3563 RTD**
 COMM. **6/28/54** COMP. **7/6/54**
 SHOT OR TREATED
 CONTRACTOR **Murfin Drilling Company**
 ISSUED

COUNTRY **Rooks**
KANSAS

CASING

20	10
15	8
12	6
13	5

ELEVATION **2152 KB**
 PRODUCTION

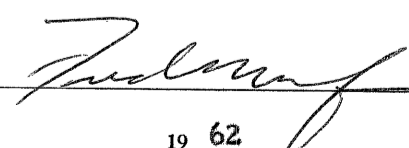
FIGURES INDICATE BOTTOM OF FORMATIONS

			Tops:
650	Shale & shells	Topeka	3073
1275	Sand, shale, shells	Heebner	3279
1500	Shale - red bed	Toronta	3296
1538	Anhydrite	Lansing	3322
2185	Shale & shells	B/Kansas City	3541
2730	Shale & shells lime	Arbuckle	3560
2885	Shale		
3240	Shale & lime	Rotary Total Depth	3563
3563	Lime	Cable Tool TD	3566
3563	Rotary Total Depth		


RECEIVED
 STATE CORPORATION COMMISSION
 JUN 6 1962
 CONSERVATION DIVISION
 Wichita, Kansas

State of KANSAS }
 County of SEBGWICK } ss:

I, Fred Murfin of the Murfin Drilling Company
 upon oath state that the above and foregoing is a true and correct copy of the log of the Saindon #2 well.



 Subscribed and sworn to before me this 4th day of June 19 62



 My Commission Expires: 12/18/65
 NOTARY PUBLIC