

STATE OF KANSAS  
STATE CORPORATION COMMISSION

WELL PLUGGING RECORD

Give All Information Completely  
Make Required Affidavit  
Mail or Deliver Report to:  
Conservation Division  
State Corporation Commission  
212 No. Market  
Wichita, Kansas

Rooks County. Sec. 23 Twp. 9S Rge. (E) 19 (W)

Location as "NE/CNW%SW%" or footage from lines SE SW NW

Lease Owner Kaiser Francis

Lease Name Cerrow Well No. "L" #1

Office Address 4120 East 51st, Tulsa, Oklahoma

Character of Well (completed as Oil, Gas or Dry Hole) Dry Hole

Date well completed 2-5 19 71

Application for plugging filed 2-5 19 71

Application for plugging approved 2-5 19 71

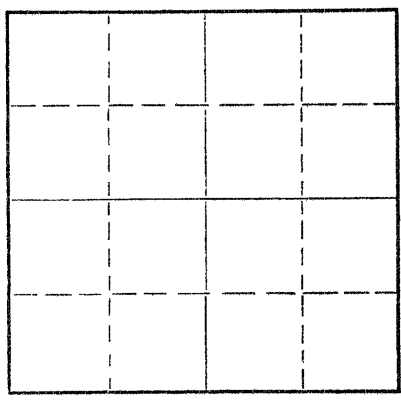
Plugging commenced 2-5 19 71

Plugging completed 2-6 19 71

Reason for abandonment of well or producing formation No oil or gas found in commercial quantities.

If a producing well is abandoned, date of last production --- 19 ---

Was permission obtained from the Conservation Division or its agents before plugging was commenced? Yes



Locate well correctly on above Section Plat

Name of Conservation Agent who supervised plugging of this well Leo Massey

Producing formation \_\_\_\_\_ Depth to top \_\_\_\_\_ Bottom \_\_\_\_\_ Total Depth of Well 3308 Feet


Show depth and thickness of all water, oil and gas formations.

OIL, GAS OR WATER RECORDS CASING RECORD

FORMATION	CONTENT	FROM	TO	SIZE	PUT IN	PULLED OUT
				8-5/8"	199'	-0-

Describe in detail the manner in which the well was plugged, indicating where the mud fluid was placed and the method or methods used in introducing it into the hole. If cement or other plugs were used, state the character of same and depth placed, from \_\_\_\_\_ feet to \_\_\_\_\_ feet for each plug set.

Set first plug at 600 feet with 70 sacks;  
second plug at 180 feet with 20 sacks; top  
plug at 40 feet with 10 sacks. Plugging  
completed at 3:30 a.m. 2-6-71.



(If additional description is necessary, use BACK of this sheet)

Name of Plugging Contractor Rains & Williamson Oil Co., Inc.  
Address 1425 Wichita Plaza, Wichita, Kansas

STATE OF KANSAS, COUNTY OF SEDGWICK, ss. Wilson Rains

(employee of owner) or (owner or operator) of the above-described well, being first duly sworn on oath, says: That I have knowledge of the facts, statements, and matters herein contained and the log of the above-described well as filed and that the same are true and correct. So help me God.

(Signature) Wilson Rains  
1425 Wichita Plaza, Wichita, Kansas  
(Address)

Subscribed and Sworn to before me this 11 day of February, 1971

Jeanine Durand Notary Public.  
My commission expires March 31, 1974



15-163-20347-00-00

ROTARY DRILLING LOG

Operator: Kaiser Francis  
CERROW "L" #1  
SE SW NW Section 23-9S-19W  
Rooks County, Kansas

Contractor: Rains & Williamson  
Oil Co., Inc.  
Commenced: 1-30-71  
Completed: 2-6-71

Casing: 8-5/8"/199'/150 sacks


Formations

Surface Clay and Shale	209'
Shale	975'
Sand	1225'
Shale and Red Bed	1486'
Anhydrite	1525'
Shale and Red Bed	1910'
Shale and Lime	2200'
Lime and Shale	2410'
Shale and Lime	2465'
Lime and Shale	2665'
Lime	2750'
Shale and Lime	2980'
Lime and Shale	3100'
Lime	3308'
Rotary Total Depth	3308'


RECEIVED  
STATE CORPORATION COMMISSION  
FEB 16 1971  
CONSERVATION DIVISION  
Wichita, Kansas

We certify the above log is true and correct, to the best of our knowledge and belief.

RAINS & WILLIAMSON OIL CO., INC.

  
Wilson Rains

Subscribed and sworn to me, a Notary Public, within and for the State of Kansas, County of Sedgwick, this 11 day of February, 1971.

  
Jeanine Durand Notary Public

My Commission Expires: 3-31-74

