

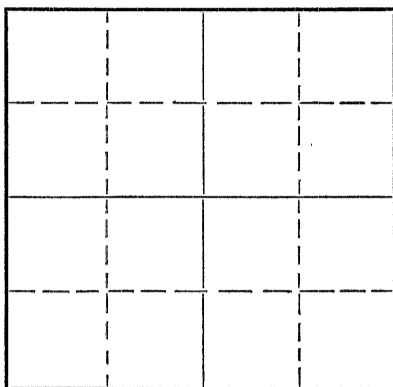
STATE OF KANSAS
STATE CORPORATION COMMISSION

WELL PLUGGING RECORD

Give All Information Completely
Make Required Affidavit
Mail or Deliver Report to:
Conservation Division
State Corporation Commission
800 Biting Building
Wichita, Kansas

Rooks County. Sec. 20 Twp. 9 Rge. 19W (E) (W)
Location as "NE/CNW $\frac{1}{4}$ SW $\frac{1}{4}$ " or footage from lines SW NE SW
Lease Owner Brooks-Hall
Lease Name Casey Well No. 1
Office Address 2818 First Nat'l Bldg, Oklahoma City, Okla
Character of Well (completed as Oil, Gas or Dry Hole) Dry hole
Date well completed 8-22-51 19
Application for plugging filed 8-22-51 19
Application for plugging approved 8-22-51 19
Plugging commenced 8-22-51 19
Plugging completed 8-22-51 19
Reason for abandonment of well or producing formation dry hole

NORTH



Locate well correctly on above Section Plat

If a producing well is abandoned, date of last production 19
Was permission obtained from the Conservation Division or its agents before plugging was commenced? yes

Name of Conservation Agent who supervised plugging of this well Mr. Petty
Producing formation none Depth to top Bottom Total Depth of Well 3579 Rotary Feet
Show depth and thickness of all water, oil and gas formations. 3633 Cable

OIL, GAS OR WATER RECORDS

CASING RECORD

Formation	Content	From	To	Size	Put In	Pulled Out
Heebner		0	168	8 5/8	168'	none
Toronto		3288				
Lansing		3307				
Arbuckle		3323				
		3571		5 1/2	3572	2247.64

Describe in detail the manner in which the well was plugged, indicating where the mud fluid was placed and the method or methods used in introducing it into the hole. If cement or other plugs were used, state the character of same and depth placed, from feet to feet for each plug set.

Total cable tool depth 3633'

8 5/8" set 168' 150 sacks cement circulated

5 1/2" set at 3572' 30 sacks cement

Plug back from 3633' to 3560' crushed rock

from 3560' to 3532' 4 sacks cement

from 3532' to 168' heavy mud


168' to 145' Permanent Rock Bridge

145' to 100' 15 sx cement

100' to 35' Heavy Mud

35' to 30' Rock Bridge

30' to Bottom of Cellar - 10 sx cement



(If additional description is necessary, use BACK of this sheet)

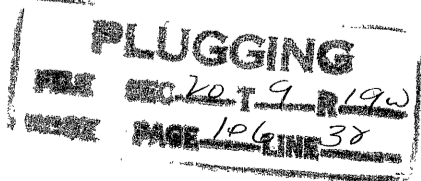
Correspondence regarding this well should be addressed to Laura Jane Oil Company, Inc.,
Address 817 Central Building, Wichita, Kansas

STATE OF Kansas, COUNTY OF Sedgwick, ss.
Joe Jacobs (employee of ~~owner~~ contractor or operator) of the above-described well,
being first duly sworn on oath, says: That I have knowledge of the facts, statements, and matters herein contained and the log of the above-described well as filed and that the same are true and correct. So help me God.

(Signature) Joe Jacobs
817 Central Bldg., Wichita, Kans
(Address)

SUBSCRIBED AND SWORN to before me this 10th day of September, 19 51
Coral F Fair
Notary Public.

My commission expires 6/28/52



15-163-00398-00-00

DRILLING LOG

WELL NAME: Casey # 1
OWNERS: Brooks Hall
CONTRACTORS: Laura Jane Oil Co.
COMM: 8-13-51
COMP: 8-22-51

LOCATION: SW NE SW, 20-9S-19W
Rooks County, Kansas
ELEVATION: 2120 DF
2118 Gr.
CASING RECORD: 8 5/8" @ 168'
5 1/2" @ 3572'
PRODUCTION: Dry

<u>FORMATION</u>	<u>TO</u>		<u>TOPS</u>
Soil - Sand	45		
Clay - Shale	145		
Lime	168		
Shale	250		
Shale - Shells	700		
Shale - Red Rock	750		
Shale - Shells	955	Heebner	3288
Shale - Sand	1190	Toronto	3307
Shale - Shells	1520	Lansing	3323
Anhydrite	1585	Arbuckle	3571
Shale - Shells	1820		
Shale - Lime	3165		
Lime	3545		
Lime - Shale	3571		
Arbuckle	3579		

3571

TD Rotary (Casing on Bottom)

I certify that the above is a true and correct copy of the log of the Casey # 1, SW NE SW, 20-9S-19W, Rooks County, Kansas to the best of my knowledge.

LAURA JANE OIL COMPANY, INC.

BY: James Armour
JAMES ARMOUR

Sworn and subscribed to before me this 29 day of Aug, 1951

NOTARY PUBLIC

My Comm. expires 6-28-52

4/16/31/1951

PLUGGING
FILE SEC 20 T 9 R 19W
BOOK PAGE 106 LINE 32

DRILLING LOG

WELL NAME: Casey # 1
 OWNERS: Brooks Hall
 CONTRACTORS: Laura Jane Oil Co.
 COMM: 8-13-51
 COMP: 8-22-51

LOCATION: SW NE SW, 20-9S-19W
 Rooks County, Kansas
 ELEVATION: 2120 DE'
 2118 Gr.
 CASING RECORD: 8 5/8" @ 168'
 5 1/2" : 3572'
 PRODUCTION: Dry *Coale 3633*

<u>FORMATION</u>	<u>TO</u>		
Soil - Sand	45		
Clay - Shale	145		
Lime	168		
Shale	250		
Shale - Shells	700		
Shale - Red Rock	750		
Shale - Shells	955		
Shale - Sand	1190		
Shale - Shells	1520		
Anhydrite	1585		
Shale - Shells	1820		
Shale - Lime	3165		
Lime	3545		
Lime - Shale	3571		
Arbuckle	3579	TD Rotary (Casing 7' off @ 3573')	

		<u>TOPS</u>	
		Heebner	3288
		Toronto	3307
		Lansing	3323
		Arbuckle	3571

I certify that the above is a true and correct copy of the log of the Casey # 1, SW NE SW, 20-9S-19W, Rooks County, Kansas to the best of my knowledge.

LAURA JANE OIL COMPANY, INC.

BY: *James Armour*
 JAMES ARMOUR

Sworn and subscribed to before me this 19 day of Aug, 1951

Coral Fair
 NOTARY PUBLIC

My commission expires 6-28-52

RECEIVED
 STATE CORPORATION COMMISSION
 SEP 11 1951
 OUNCE PERATION DIVISION

PLUGGING
 FILE NO. 20-9-19W
 PAGE 106 OF 34