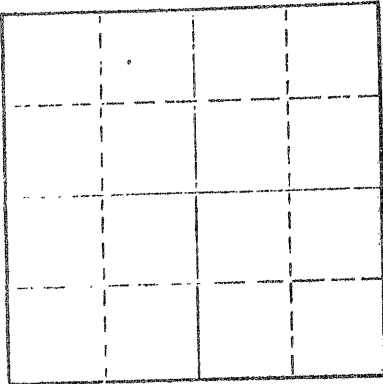


STATE OF KANSAS
STATE CORPORATION COMMISSION

WELL PLUGGING RECORD

Use All Information Completely
Make Required Affidavit
Mail or Deliver Report to
Conservation Division
State Corporation Commission
P. O. Box 17027
Wichita, Kansas 67217
NORTH



Locate well correctly on above
Section Plat

Reeks County, Sec. 17 Twp. 9s Rge. 19w (E) (W)
Location as "NE/CNW/SW" or footage from lines **NE NW**
Lease Owner **Clinton Oil Company**
Lease Name **Stull #3** Well No. _____
Office Address **Great Bend, Kansas 67530**
Character of Well (completed as Oil, Gas or Dry Hole) **Oil**
Date well completed **9-9** 19 **68**
Application for plugging filed **6-27** 19 **74**
Application for plugging approved **6-27** 19 **74**
Plugging commenced **8/3/74** 19 _____
Plugging completed **8/28/74** 19 _____
Reason for abandonment of well or producing formation **depleted.**

If a producing well is abandoned, date of last production **11-22 1971**
Was permission obtained from the Conservation Division or its agents before plugging was commenced? **yes**

Name of Conservation Agent who supervised plugging of this well **Massey**
Producing formation _____ Depth to top _____ Bottom _____ Total Depth of Well **3590** Feet
Show depth and thickness of all water, oil and gas formations.

OIL, GAS OR WATER RECORDS

CASING RECORD

FORMATION	CONTENT	FROM	TO	SIZE	PUT IN	PULLED OUT
				10-3/4	237	none
				7"	3526	2389

Describe in detail the manner in which the well was plugged, indicating where the mud fluid was placed and the method or methods used in introducing it into the hole. If cement or other plugs were used, state the character of same and depth placed, from _____ feet to _____ feet for each plug set.

**Checked hole, pushed plug to 3000', ran sand and 5 sacks cement.
Loaded hole, shot pipe at 2609', 2517', 2391', pulled 76 joints.
Pumped 2 sacks hulls, 25 sacks gel and 125 sacks cement.**

PLUGGING COMPLETE.

RECEIVED
STATE CORPORATION COMMISSION
9/24/74
SEP 24 1974


CONSERVATION DIVISION
Wichita, Kansas

(If additional description is necessary, use BACK of this sheet)
Name of Plugging Contractor **KELSO CASING PULLING**
Address **CHASE, KANSAS**

STATE OF **KANSAS** COUNTY OF **RICE**, ss.
R. DARRELL KELSO (employee of owner) or (owner or operator) of the above-described well, being first duly sworn on oath, says: That I have knowledge of the facts, statements, and matters herein contained and the log of the above-described well as filed and that the same are true and correct. So help me God.

(Signature) *R. Darrell Kelso*
CHASE, KANSAS

Subscribed and Sworn to before me this **17th** day of **September**, 19 **74**

My commission expires _____

MARGARET MELCHER
NOTARY PUBLIC
Rice County, Kansas
My Commission Expires
Feb. 15, 1975

Margaret Melcher
Notary Public.

WELL LOG

15-163-20122-00-00

COMPANY O. A. Sutton

BEG. 17 T. 9S R. 19W
LOG. C W/2 NE NW

FARM Stull

NO. 3


RIG. NO. 8

TOTAL DEPTH 3590'

COMM. 8/31/68

COMP. 9/9/68

COUNTRY Rooks
KANSAS



SHOT OR TREATED
CONTRACTOR
ISSUED

CASING

20 10
15 5/8" w/160 sxs pos. HA5
12 6
13 5

ELEVATION

PRODUCTION Oil

FIGURES INDICATE BOTTOM OF FORMATIONS

190 Sand & clay
238 Shale
290 Shale
980 Shale
1160 Sand
1225 Shale-shells
1482 Shale & sand
1528 Anhydrite
1570 Shale
1920 Shale & shells
2150 Lime & shale
2345 Lime & shale
2550 Lime-shale
2700 Shale-lime
2860 Shale & lime
3090 Shale-lime
3205 Lime
3285 Lime & shale
3352 Lime
3390 Lime & shale
3440 Lime
3445 Lime
3550 Lime
3590 Lime

RECEIVED
STATE CORPORATION COMMISSION


JUN 27 1974

CONSERVATION DIVISION
Wichita, Kansas

State of KANSAS
County of Sedgwick } ss:

I, James R. Daniels of the Murfin Drilling Company

upon oath state that the above and foregoing is a true and correct copy of the log of the Stull #3 well.



Subscribed and sworn to before me this 15th day of October, 1968

James R. Daniels

My Commission Expires: ADELA MIZENER, Notary Public
My commission expires November 5, 1970

Adela Mizener
NOTARY PUBLIC