

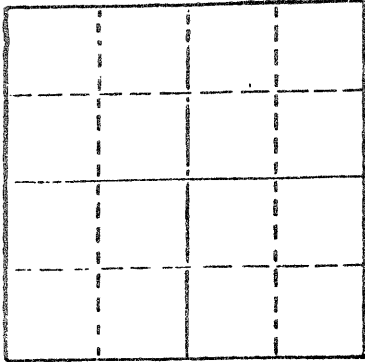
STATE OF KANSAS  
STATE CORPORATION COMMISSION

WELL PLUGGING RECORD

Give All Information Completely  
Make Required Affidavit  
Mail or Deliver Report to  
Conservation Division  
State Corporation Comm.  
245 North Water  
Wichita, KS 67202

Rocks \_\_\_\_\_ County. Sec. 17 Twp. 9S Rge. 19W E/W  
Location as "NE/CNW $\frac{1}{4}$ SW $\frac{1}{4}$ " or footage from lines \_\_\_\_\_  
SE SE SW

Lease Owner Ed Dreiling  
Lease Name St. Peter Well No. #2  
Office Address 2908 Barclay, Hays, KS 67601  
Character of Well (Completed as Oil, Gas or Dry Hole) \_\_\_\_\_



Locate well correctly on above  
Section Plat

Dry Hole  
Date Well completed January 8 1981  
Application for plugging filed January 8 1981  
Application for plugging approved January 8 1981  
Plugging commenced January 8 1981  
Plugging completed January 8 1981  
Reason for abandonment of well or producing formation  
No commercial quantity of oil or gas encountered  
If a producing well is abandoned, date of last production 19 \_\_\_\_\_

Was permission obtained from the Conservation Division or  
its agents before plugging was commenced? Yes

Name of Conservation Agent who supervised plugging of this well Marion Schmidt  
Producing formation \_\_\_\_\_ Depth to top \_\_\_\_\_ Bottom \_\_\_\_\_ Total Depth of Well 3584'  
Show depth and thickness of all water, oil and gas formations.

OIL, GAS OR WATER RECORDS

CASING RECORD

FORMATION	CONTENT	FROM	TO	SIZE	PUT IN	PULLED OUT

Describe in detail the manner in which the well was plugged, indicating where the mud fluid  
was placed and the method or methods used in introducing it into the hold. If cement or other  
plugs were used, state the character of same and depth placed, from \_\_\_\_\_ feet to  
\_\_\_\_\_ feet for each plug set.

T.D. 3584' RTD  
Set 1st Plug @ 800' with 70 sx., 50-50 posmix, 6% gel.  
Set 2nd Plug @ 240' with 25 sx., 50-50 posmix, 6% gel.  
Set 3rd Plug @ 40' with 10 sx., 50-50 posmix, 6% gel.  
5 sx. in rathole.

Plug was down @ 11:15 a.m., 1/08/81.

(If additional description is necessary, use BACK of this sheet)

Name of Plugging Contractor Abercrombie Drilling, Inc.


STATE OF Kansas COUNTY OF Sedgwick, ss.  
Jack L. Partridge, Asst. Sec./Treasurer (employee of owner) or (owner or operator)  
of the above-described well, being first duly sworn on oath, says: That I have knowledge of  
the facts, statements, and matters herein contained and the log of the above-described well  
as filed and that the same are true and correct. So help me God.

(Signature) Jack L. Partridge  
801 Union Center, Wichita, KS 67202  
(Address)

SUBSCRIBED AND SWORN TO before me this 13th day of January, 1981

My commission expires 8-18-84

Jeanette A. Metheny  
Jeanette A. Metheny Notary Public.



1/15/81  
JAN 15 1981

Conservation Division  
Wichita, Kansas

15-163-21221-00-00

CONTRACTOR'S WELL LOG

OPERATOR: Ed Dreiling  
 CONTRACTOR: Abercrombie Drilling, Inc.  
 WELL NAME: ST. PETER #2  
 LOCATION: SE SE SW, Section 17-9S-19W  
 Rooks County, Kansas  
 SPUD DATE: 1/02/81  
 COMPLETION DATE: 1/08/81

0	1500	Sand & Shale
1500	1540	Anhydrite
1540	2142	Sand & Shale
2142	2488	Shale & Redbed
2488	2765	Sand & Shale
2765	3584	Shale & Lime
	3584	Rotary Total Depth

Spud hole @ 7:00 p.m., 1/02/81. Drilled 256' of a 12 1/4" hole. Ran 6 jts. of 8-5/8" - 24# casing (used) (tally 243.33'). Set @ 251.33'. Cement did circulate. Plug was down @ 10:00 p.m., 1/02/81.

RTD @ 3584'. Preparing to plug. Drilled 75' in the last 24 hrs. in lime & shale. 5 1/4 hrs. drilling, 17 3/4 hrs. daywork, 3/4 hr. repairs, 1/4 hr. other. Bit #2 F-2 in @ 1999', out @ 3584'. Drilled 1585' in 68 1/2 hrs. Mud Wt. 10.1, Visc. 43, Acc. Mud Cost \$2713.29. Set 1st Plug @ 800' with 70 sx., 50-50 posmix, 6% gel. Set 2nd Plug @ 240' with 25 sx., 50-50 posmix, 6% gel. Set 3rd Plug @ 40' with 10 sx., 50-50 posmix, 6% gel. 5 sx. in Rathole. Plugging was completed @ 11:15 a.m., 1/08/81. State Plugger - Marion Schmidt.

SAMPLE TOPS:

Anhydrite 1500'  
 B/Anhydrite 1540'


STATE OF KANSAS )  
 ) SS  
 COUNTY OF SEDGWICK )

Jack L. Partridge, Assistant Secretary/Treasurer of Abercrombie Drilling, Inc., does hereby state that the above and foregoing is a true and correct copy of the log of the ST. PETER #2, SE SE SW, Section 17-9S-19W, Rooks County, Kansas.

ABERCROMBIE DRILLING, INC.

BY: Jack L. Partridge  
 Jack L. Partridge, Asst. Sec./Treas.

Subscribed and sworn to before me, a Notary Public, in and for the aforesaid county and state as of this 13th day of January, 1981.



Jeanette A. Metheny  
 Jeanette A. Metheny, Notary Public

RECORDED

JAN 15 1981

RECORDED