


STATE OF KANSAS  
STATE CORPORATION COMMISSION  
CONSERVATION DIVISION  
P. O. BOX 17027  
WICHITA, KANSAS 67217

FORM CP-4

WELL PLUGGING RECORD



Locate well correctly on above Section Plat

Rooks \_\_\_\_\_ County. Sec. 18 Twp. 9 Rge. 19 (E) W(W)  
Location as "NE/CNWSW4" or footage from lines NE NW SW  
Lease Owner Kathol Petroleum, Inc.  
Lease Name Marcotte Well No. #2  
Office Address 230 Sutton Place, Wichita, Kansas 67202  
Character of Well (completed as Oil, Gas or Dry Hole) oil  
Date well completed 3-02 19 70  
Application for plugging filed 10-04 19 74  
Application for plugging approved 10-07 19 74  
Plugging commenced 10-09 19 74  
Plugging completed 10-12 19 74  
Reason for abandonment of well or producing formation Depleted

If a producing well is abandoned, date of last production \_\_\_\_\_ 19 \_\_\_\_  
Was permission obtained from the Conservation Division or its agents before plugging was commenced? Yes

Name of Conservation Agent who supervised plugging of this well Leo Massey, P. O. Box 582, Hays, Kansas  
Producing formation \_\_\_\_\_ Depth to top \_\_\_\_\_ Bottom \_\_\_\_\_ Total Depth of Well 3606' Feet  
Show depth and thickness of all water, oil and gas formations.

OIL, GAS OR WATER RECORDS

CASING RECORD

FORMATION	CONTENT	FROM	TO	SIZE	PUT IN	PULLED OUT
				8 5/8"	206'	-0-
				5 1/2"	3526'	888'

Describe in detail the manner in which the well was plugged, indicating where the mud fluid was placed and the method or methods used in introducing it into the hole. If cement or other plugs were used, state the character of same and depth placed, from \_\_\_\_\_ feet to \_\_\_\_\_ feet for each plug set.

Filled 5 1/2" casing with sand to 3606' to 3510' and dumped 4 sacks cement with dump bailer.

Pushed up 5 1/2" wood plug to 3200', poured 10' sand and dumped 4 sacks cement.

Pumped down 8 5/8" with 15 sacks of gel, 1 sack hulls, 50 sacks cement, 10 sacks gel, Released 8 5/8" plug & pumped 50 sacks cement.

(If additional description is necessary, use BACK of this sheet)

Name of Plugging Contractor Kathol Petroleum, Inc.  
Address 230 Sutton Place, Wichita, Kansas 67202

STATE OF KANSAS COUNTY OF Sedgwick SS. Eugene A. Irsik

(employee of owner) or (owner or operator) of the above-described well, being first duly sworn on oath, says: That I have knowledge of the facts, statements, and matters herein contained and the log of the above-described well as filed and that the same are true and correct. So help me God.

(Signature) Eugene A. Irsik  
230 Sutton Place, Wichita, Kansas  
(Address)

SUBSCRIBED AND SWORN to before me this 19 day of December, 19 74

My commission expires 11-28-77  
Clarice Harrison  
Clarice Harrison, Notary Public.

DRILLERS LOG

#2 MARCOTTE


CASING RECORD:	OPERATOR: Kathol Petroleum, Inc.	DESCRIPTION:
8 5/8" @ 206' w/ 150 sacks cem.	CONTRACTOR: Kathol Petroleum, Inc.	NE NW SW Sec. 18-9S-19W Rooks Co., Kansas
5 1/2" @ 3526' w/ 150 sacks cem.	COMMENCED: February 21, 1970	ELEVATION:
T.D. 3606'	COMPLETED: March 2, 1970	2086' K.B.
	I.P. 90 B.O.P.D. - No Wtr.	

<u>FORMATION:</u>	<u>FROM:</u>	<u>TO:</u>	<u>REMARKS:</u>
surface hole	0	206	
shale & shells	206	450	
shale	450	995	
sand	995	1230	
red bed & shale	1230	1505	
Anhydrite	1505	1540	
shale & shells	1540	2095	
shale & lime	2095	3215	
lime & shale	3215	3280	
lime	3280	3606	R.T.D. 3605 L.T.D.


**RECEIVED**  
 STATE CORPORATION COMMISSION  
 APR 11 1973  
 CONSERVATION DIVISION  
 Wichita, Kansas

I hereby certify that the above information is true and correct to the best of my knowledge.

KATHOL PETROLEUM, INC.

  
 Larry L. Taylor, Geologist

Subscribed and sworn to before me this 14th day of April, 1970.



  
 Katherine A. Stitt, Notary Public

My Commission Expires:  
June 19th, 1972