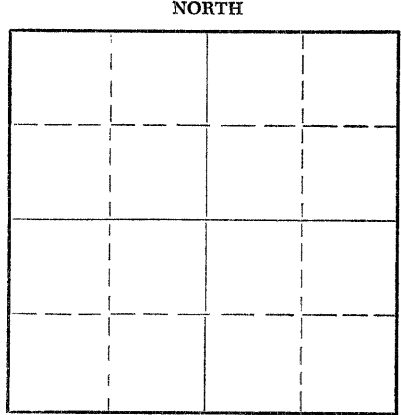


STATE OF KANSAS
STATE CORPORATION COMMISSION

Give All Information Completely
Make Required Affidavit
Mail or Deliver Report to:
Conservation Division
State Corporation Commission
800 Bitting Building
Wichita, Kansas

WELL PLUGGING RECORD

Rooks County, Sec. 33 Twp. 9 Rge. 17 (E) (W)



Locate well correctly on above
Section Plat

Location as "NE/CNW/SW" or footage from lines SE SE NW
Lease Owner L.J. Isern, W.G. Warner, and R.A. Mermis
Lease Name Westhusin Well No. 1
Office Address 518 Petroleum Building, Wichita, Kansas
Character of Well (completed as Oil, Gas or Dry Hole) Oil
Date well completed July 6, 1950 19 50
Application for plugging filed February 20, 19 53
Application for plugging approved _____ 19 _____
Plugging commenced February 7, 19 53
Plugging completed February 7, 19 53
Reason for abandonment of well or producing formation Dry

If a producing well is abandoned, date of last production 10-8- 19 52
Was permission obtained from the Conservation Division or its agents before plugging was commenced? Yes

Name of Conservation Agent who supervised plugging of this well Mr. Eldon Petty
Producing formation _____ Depth to top _____ Bottom _____ Total Depth of Well 3563 Feet
Show depth and thickness of all water, oil and gas formations.

OIL, GAS OR WATER RECORDS

CASING RECORD

FORMATION	CONTENT	FROM	TO	SIZE	PUT IN	PULLED OUT
				8 5/8	200'	
				5 1/2	3552	2649.94'

Describe in detail the manner in which the well was plugged, indicating where the mud fluid was placed and the method or methods used in introducing it into the hole. If cement or other plugs were used, state the character of same and depth placed, from _____ feet to _____ feet for each plug set.

Filled with sand from 3470 to 3330' with 4 sacks of cement, filled with mud to 200' put in rock bridge run 15 sacks of cement, filled with mud to 35' put in 5' rock bridge run 10 sacks of cement, filled to bottom of cellar.

RECEIVED
FEB 27 1953
3-3-53
CONSERVATION DIVISION
WICHITA, KANSAS

(If additional description is necessary, use BACK of this sheet)

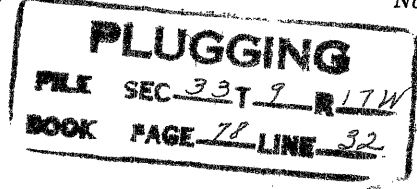
Name of Plugging Contractor Musgrove Petroleum Corporation
Address 518 Petroleum Building, Wichita, Kansas

STATE OF KANSAS, COUNTY OF SEDGWICK, ss.
Gordon L. Koelling (employee of owner) or (owner or operator) of the above-described well, being first duly sworn on oath, says: That I have knowledge of the facts, statements, and matters herein contained and the log of the above-described well as filed and that the same are true and correct. So help me God.

(Signature) Gordon L. Koelling
518 Petroleum Building, Wichita, Kansas (Address)

SUBSCRIBED AND SWORN TO before me this 2 6th day of February, 19 53

My commission expires November 14, 1956
Mary L. Luman Notary Public.




Company - BERWICK & ISERN
 Farm - Westhusing No. 1

SEC. 33 T. 9 R. 17W
 SE SE NW

Total Depth. 3558
 Comm. 6-21-50 Comp. 7-6-50
 Shot or Treated.
 Contractor. S. A. Berwick Drlg. Co.
 Issued. 8-18-51

County. Rooks KANSAS



CASING:

8 5/8" 200'
 5 1/2" 3625'

Elevation. 2109

Production. Pot. 90 bbls. oil

Figures Indicate Bottom of Formations. 18% water

sand & shale	193
shale & shells	790
sand	835
shale & shells	1368
Anhydrite	1390
shale & lime	1650
salt & shells	1790
shale & lime	2330
shale & shells	2515
shale & lime	3125
lime	3558
Total depth	

Scout Tops:	
Anhydrite	1360
Lansing	3258
Simpson	3550
Arbuckle	3552

PLUGGING
 FILE SEC 33 T 9 R 17W
 BOOK PAGE 78 LINE 32

REGISTERED
 STATE CORP
 FEB 26 1953
 2-26-53