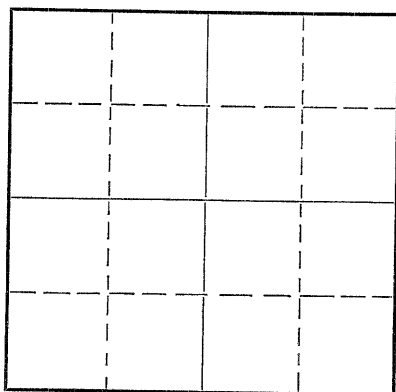


STATE OF KANSAS  
STATE CORPORATION COMMISSION

WELL PLUGGING RECORD

Give All Information Completely  
Make Required Affidavit  
Mail or Deliver Report to:  
Conservation Division  
State Corporation Commission  
800 Bitting Building  
Wichita, Kansas

.....Rooks.....County. Sec. 33 Twp. 9 Rge. 17 (E).....(W)  
Location as "NE/CNW $\frac{1}{4}$ SW $\frac{1}{4}$ " or footage from lines .....NW NW NW  
Lease Owner.....Fred J. Haynes.....  
Lease Name.....Westhusin..... Well No. 3  
Office Address.....Bldg. & Loan Bldg. Russell, Kansas  
Character of Well (completed as Oil, Gas or Dry Hole).....D & A  
Date well completed.....June 3, 1956..... 19  
Application for plugging filed.....June 2, 1956..... 19  
Application for plugging approved.....June 3, 1956..... 19  
Plugging commenced.....June 2, 1956..... 19  
Plugging completed.....June 3, 1956..... 19  
Reason for abandonment of well or producing formation.....D & A.....



Locate well correctly on above  
Section Plat

If a producing well is abandoned, date of last production..... 19.....  
Was permission obtained from the Conservation Division or its agents before plugging was com-  
menced?.....Yes.....

Name of Conservation Agent who supervised plugging of this well.....Eldon Petty, Box 326, Hays, Kansas  
Producing formation..... Depth to top..... Bottom..... Total Depth of Well.....3605..... Feet  
Show depth and thickness of all water, oil and gas formations.

OIL, GAS OR WATER RECORDS

CASING RECORD

Formation	Content	From	To	Size	Put In	Pulled Out
				8 5/8"	208'	None

Describe in detail the manner in which the well was plugged, indicating where the mud fluid was placed and the method or methods used in introducing it into the hole. If cement or other plugs were used, state the character of same and depth placed, from.....feet to.....feet for each plug set.

Filled hole with mud to 200' - Set Plug - Cement with 1/4 sack hulls and 15 sacks cement - Fill hole with heavy mud to 35' - Set plug - Cement with 1/4 sack hulls and 10 sacks cement.

RECEIVED  
STATE CORPORATION COMMISSION  
JUN 14 1956  
6-14-56  
CONSERVATION DIVISION  
WICHITA, KANSAS

(If additional description is necessary, use BACK of this sheet)

Correspondence regarding this well should be addressed to.....Haynes Drilling Company  
Address.....Bldg. & Loan Bldg. Russell, Kansas

STATE OF.....Kansas....., COUNTY OF.....Russell....., ss.  
.....Darrell E. Haynes.....(employee of owner) or (owner or operator) of the above-described well,

being first duly sworn on oath, says: That I have knowledge of the facts, statements, and matters herein contained and the log of the above-described well as filed and that the same are true and correct. So help me God.

(Signature).....Daniel E Haynes.....

.....Russell, Kansas.....(Address)

SUBSCRIBED AND SWORN to before me this.....8th.....day of.....June....., 19..56

Notary Public.  
.....Notary Public.....

My commission expires.....January 17, 1957.....

PLUGGING  
FILE SEC. 33 T 9 R 17W  
BOOK PAGE 68 LINE 45

RECEIVED  
6-11-56  
CONSERVATION DIVISION  
WICHITA, KANSAS

WESTHUSIN # 3  
NW-NW-NW  
33-9-17

Start: May 25, 1956  
Comp: June 3, 1956

1 P D & A


Sand	60
Shale	685
Sand & Shale	1015
R R & Shale	1400
Lime	1445
Shale	1775
Shale & Lime	2250
Lime	2275
Shale & Lime	3085
Lime	3150
Shale & Lime	3241
Lime	3305
Shale & Lime	3370
Lime	3509
Shale & Lime	3605
T D	3605

Casing  
208' - 8 5/8

SHOWS

<u>TOPS</u>	
Anhy	1400
Topeka	3007
Heeb	3225
LKC	3285
Arb	3574

I hereby certify that the above is true and correct to the best of my knowledge.




STATE OF KANSAS )  
                          ) ss  
COUNTY OF RUSSELL)

Subscribed and sworn to before me this 7th day of June, 1956.

<b>PLUGGING</b>
FILE SEC <u>33</u> T <u>9</u> R <u>17W</u>
BOOK <u>PAGE 68</u> LINE <u>45</u>

6-11-56

  
Notary Public

My Commission expires January 17, 1957.