

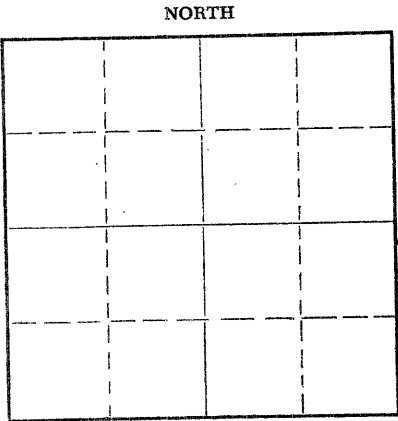
STATE OF KANSAS
STATE CORPORATION COMMISSION

Give All Information Completely
Make Required Affidavit
Mail or Deliver Report to:
Conservation Division
State Corporation Commission
211 No. Broadway
Wichita, Kansas

WELL PLUGGING RECORD

Rooks County, Sec. 4 Twp. 9 Rge. (E) 19 (W)

Location as "NE/CNW4SW4" or footage from lines NW NE NE
Lease Owner White Hawk Oil Company
Lease Name McClellan "A" Well No. 4
Office Address P. O. Box 1150, Great Bend, Kansas 67530
Character of Well (completed as Oil, Gas or Dry Hole) Oil Well
Date well completed December 2 19 48
Application for plugging filed September 19, 19 80
Application for plugging approved September 30 19 80
Plugging commenced October 23, 19 80
Plugging completed 19
Reason for abandonment of well or producing formation Depleted



Locate well correctly on above Section Plat

If a producing well is abandoned, date of last production October, 1970 19
Was permission obtained from the Conservation Division or its agents before plugging was commenced? Yes - Verbal by Marion Schmidt

Name of Conservation Agent who supervised plugging of this well Marion Schmidt
Producing formation Arbuckle Depth to top 3400 Bottom 3402 Total Depth of Well 3402 Feet
Show depth and thickness of all water, oil and gas formations.


OIL, GAS OR WATER RECORDS

CASING RECORD

FORMATION	CONTENT	FROM	TO	SIZE	PUT IN	PULLED OUT
				10 3/4"	250	None
				7"	3400	None

Describe in detail the manner in which the well was plugged, indicating where the mud fluid was placed and the method or methods used in introducing it into the hole. If cement or other plugs were used, state the character of same and depth placed, from _____ feet to _____ feet for each plug set.

By Halliburton:
50 sacks 50-50 pozmix 6% GEL down annular space between 10 3/4" and 7". At 500# maximum pressure.
2 sacks Hulls, 50 sacks 50-50 Pozmix 6% GEL, 29 sacks GEL and 120 sacks 50-50 Pozmix 6% GEL mixed with 1 sack Hulls down 7" casing at 700# maximum pressure.



(If additional description is necessary, use BACK of this sheet)

Name of Plugging Contractor _____
Address _____


STATE OF KANSAS, COUNTY OF BARTON, ss. Sandra L. Simmons (employee of owner) of the above-described

well, being first duly sworn on oath, says: That I have knowledge of the facts, statements, and matters herein contained and the log of the above-described well as filed and that the same are true and correct. So help me God.

(Signature) Sandra L. Simmons

P. O. Box 1150, Great Bend, Kansas 67530 (Address)

Subscribed and sworn to before me this 31st day of October, 19 80



Richard R. Beach Notary Public.

My commission expires August 6, 1983

COMPANY: Postgate Greenland Oil Company
 OPERATOR: Jackson Drilling Corporation
 WELL: McClellan #4
 LOCATION: Section 4-9-19K, Hooks County, Kansas
 DATE: 1971
 DATE OF LOG: November 22, 1948
 DATE OF WELL: December 2, 1948 - Rotary

0	to	40	Gravel
40	to	870	Shale & shells
870	to	1115	Sand
1115	to	1190	Shale & red bed
1190	to	1590	Red s-s
1590	to	1730	Anhydrite
1730	to	1780	Shale
1780	to	1890	Shale & shells
1890	to	2905	Lime & shale
2905	to	3402	Lime
3402	to	3402	Shale & lime
		3402	T.D.

10 3/4" casing set at 190 feet. Cemented with 1.5 sacks cement.

7" casing set at 3400 feet. Cemented with 100 sacks cement.


Log recorded 3400 feet

Potential - Estimated well - 3000 barrels


C E R T I F I C A T E

I, Claire A. Stewart, do hereby certify that the above and foregoing is a correct copy of log of the McClellan #4, section 4-9-19K, Hooks County, Kansas, as reflected in files of the Jackson Drilling Corporation.

RECEIVED
 STATE CORPORATION COMMISSION
 9/22/80
 SEP 22 1980
 CONSERVATION DIVISION
 Topeka, Kansas


 Claire A. Stewart

Subscribed and sworn to before me, a Notary Public, within and for Johnson County, Kansas, this 27th day of December, 1948.


 Dorothy J. Wilson

My Commission expires November 30, 1950