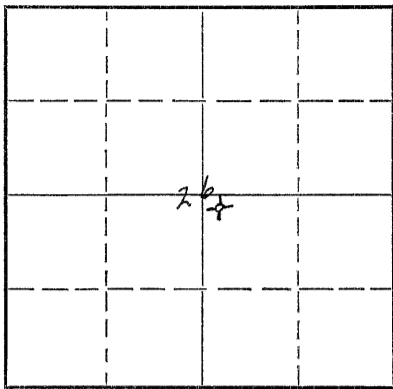


15-163-01027-00-00

WELL PLUGGING RECORD

Give All Information Completely  
Make Required Affidavit  
Mail or Deliver Report to:  
Conservation Division  
State Corporation Commission  
800 Bittling Building  
Wichita, Kansas

NORTH



Locate well correctly on above  
Section Plat

Rooks County. Sec. 26 Twp. 8 Rge. 18 (W)  
Location as "NE/CNW 1/4 SW 1/4" or footage from lines NW NW SE  
Lease Owner Braden Drilling Co.  
Lease Name Dechant Well No. 1  
Office Address 802 Union Nat'l Bank Bldg., Wichita, Kansas  
Character of Well (completed as Oil, Gas or Dry Hole) Dry hole  
Date well completed March 6 19 53  
Application for plugging filed March 6 19 53  
Application for plugging approved March 6 19 53  
Plugging commenced March 6 19 53  
Plugging completed March 6 19 53  
Reason for abandonment of well or producing formation non-productive

If a producing well is abandoned, date of last production 19  
Was permission obtained from the Conservation Division or its agents before plugging was commenced? yes

Name of Conservation Agent who supervised plugging of this well  
Producing formation Depth to top Bottom Total Depth of Well 3446 Feet  
Show depth and thickness of all water, oil and gas formations.

OIL, GAS OR WATER RECORDS

CASING RECORD

Formation	Content	From	To	Size	Put In	Pulled Out
				8-5/8"	230'	none

Describe in detail the manner in which the well was plugged, indicating where the mud fluid was placed and the method or methods used in introducing it into the hole. If cement or other plugs were used, state the character of same and depth placed, from feet to feet for each plug set.

Filled hole with heavy mud to 210'  
Set bottom plug @ 210 ft 1/2 sack hulls  
15 sacks cement put on top of bottom plug.  
Filled from top of cement to 40 ft with heavy mud  
Set to to plug @ 40 ft 1/2 sack hulls, 10 sacks  
cement then filled with top soil to ground level.

RECEIVED  
STATE CORPORATION COMMISSION  
MAR 11 1953  
CONSERVATION DIVISION  
Wichita, Kansas

(If additional description is necessary, use BACK of this sheet)  
Name of Plugging Contractor Braden Drilling Co. 3-11-53  
Address 802 Union National Bank Bldg., Wichita, Kansas


STATE OF Kansas COUNTY OF Sedgwick, ss.  
Jane B. Hessler (employee of owner) or (owner or operator) of the above-described well,  
being first duly sworn on oath, says: That I have knowledge of the facts, statements, and matters herein contained and the log of the above-described well as filed and that the same are true and correct. So help me God.

(Signature) Jane B. Hessler  
802 Union Nat'l Bank Bldg., Wichita, Ks.  
(Address)

SUBSCRIBED AND SWORN to before me this 10th day of March, 19 53

Notary Public

My commission expires Feb. 13, 1954



15-163-01027-00-00

MECHANT NO. 1

Company: Braden Drilling Co.

NW NW SE  
26-8-18W  
Rooks County

Contractor: Braden Drilling Co.

Elevation: 1972 D.F.

Test commenced: 2-25-53

Test completed: 3-9-53

Casing Record:  
Set 8-5/8" Casing at 230'. Cemented with 175 sacks cement.

Shale & Shells	660	
Sand	1030	
Shale, Red Bed	1300	
Anhydrite	1345	
Red Bed	1600	
Shale, Shells	1910	
Sand & Shale	2070	
Shale & Lime	2250	
Broken Lime	2670	
Shale - Shells	2810	
Shale	3070	
Lime	3295	
Broken Lime	3340	
Lime Conglomerate	3389	
Lime	3415	
Lime - Shale	3446	T.D. R.B.

State of Kansas,  
(SS:-  
Sedgwick County,)


I hereby certify that the above information is true and correct as revealed by the records of the Braden Drilling Co.

Jane B. Hessler

Subscribed and sworn to before me this 10th day of March, 1953.

Denis J. Potrusch  
Notary Public.

My commission expires: Feb. 13, 1954



3-11-53