

15-163-02466-W-25

WELL PLUGGING RECORD

OR


FORMATION PLUGGING RECORD

Strike out upper line when reporting plugging of formations.

STATE OF KANSAS
 STATE CORPORATION COMMISSION

Give All Information Completely
 Make Required Affidavit
 Mail or Deliver Report to:
 Conservation Division
 State Corporation Commission
 800 Bitting Building
 Wichita, Kansas

Rooks County. Sec. 33 Twp. 8 Rge. 19 (E) 19 (W)
 Location as "NE $\frac{1}{4}$ NW $\frac{1}{4}$ SW $\frac{1}{4}$ " or footage from lines SW SE NW
 Lease Owner Westgate-Greenland Oil Company
 Lease Name Lowry Well No. 2
 Office Address 1022 Union National Bank Building
 Character of Well (completed as Oil, Gas or Dry Hole) dry hole
 Date well completed September 1, 1948 19
 Application for plugging filed September 13, 1948 19
 Application for plugging approved September 13, 1948 19
 Plugging commenced October 9, 1948 19
 Plugging completed October 19, 1948 19
 Reason for abandonment of well or producing formation dry hole



Locate well correctly on above Section Plat

If a producing well is abandoned, date of last production 19
 Was permission obtained from the Conservation Division or its agents before plugging was commenced? yes

Name of Conservation Agent who supervised plugging of this well M. A. Rives
 Producing formation _____ Depth to top _____ Bottom _____ Total Depth of Well 3490 Feet
 Show depth and thickness of all water, oil and gas formations.


OIL, GAS OR WATER RECORDS

CASING RECORD

Formation	Content	From	To	Size	Put In	Pulled Out
				10 3/4"	152	none
				5 1/2"	3453	2933

Describe in detail the manner in which the well was plugged, indicating where the mud fluid was placed and the method or methods used in introducing it into the hole. If cement or other plugs were used, state the character of same and depth placed, from _____ feet to _____ feet for each plug set.

Filled with sand and rock from 3412' to 3280'
Dumped 5 sacks cement 2280-3250' and filled with heavy mud to 150'. Set plug and dumped 15 sacks cement to 90' and filled with heavy mud to 20' and dumped 10 sacks cement to cellar base.



(If additional description is necessary, use BACK of this sheet)

Correspondence regarding this well should be addressed to G. E. Bitler, c/o Westgate-Greenland Oil Company
 Address 1022 Union National Bank Building, Wichita 2, Kansas

STATE OF Kansas, COUNTY OF Sedgwick, ss.
G. E. Bitler (employee of owner) or known operator


being first duly sworn on oath, says: That I have knowledge of the facts, statements, and matters herein contained and the log of the above-described well as filed and that the same are true and correct. So help me God.

(Signature) G. E. Bitler

1022 Union National Bank Building, Wichita, Ks
 (Address)

SUBSCRIBED AND SWORN TO before me this 28th day of October, 19 48
E. E. Bitler
 Notary Public.

My commission expires May 25, 1949



IS-1163-02406-0000

COMPANY: Westgate Greenland Oil Company
 CONTRACTOR: Jackson Drilling Corporation
 FARM: Lowry #2
 LOCATION: SW SE NW Section 33-8-19W
 Rooks County, Kansas
 ELEVATION: 2006
 COMMENCED: August 8, 1948
 COMPLETED: August 20, 1948 - Rotary
 September 1, 1948 Cardwell

0	to	150	Shale & shells
150	to	615	Shale & shells
615	to	1225	Shale & shells sand
1225	to	1430	Shale & shells sand
1430	to	1475	Anhydrite
1475	to	1974	Shale & shells
1975	to	3100	Lime & shale - Shale & lime
3100	to	3320	Lime
3320	to	3350	Lime & chert
3350	to	3455	Lime
		3455 T.D. Rotary	
		3490 T.D. Cardwell	

10 3/4" casing set at 152 feet. Cemented with 125 sacks cement.
 5 1/2" casing set at 3453 feet. Cemented with 60 sacks cement.

Show oil 3453' to 3457'. Acidized 500 gal. small show free oil and 2 bailers water per hour. Drilled to 3490' - no shows

Lane Wells Plug at 3412'

Perforated K.C. Lime 3284 to 3402 with 81 holes - no shows

All measurements from Rotary bushing

Dry and Abandoned

STATE OF KANSAS
 SEP 13 1948

7/13/48

C E R T I F I C A T E

I, Clare A. Stewart, do hereby certify that the above and foregoing is a true and correct copy of log of the Lowry #2, Section 33-8-19W, Rooks County, Kansas, as reflected by files of the Jackson Drilling Corporation.

Clare A. Stewart
 Clare A. Stewart

Subscribed and sworn to before me, a Notary Public, within and for Johnson County, Kansas, this 9th day of September, 1948.

Dorothy J. Wilson
 Dorothy J. Wilson

My Commission expires November 30, 1950

