

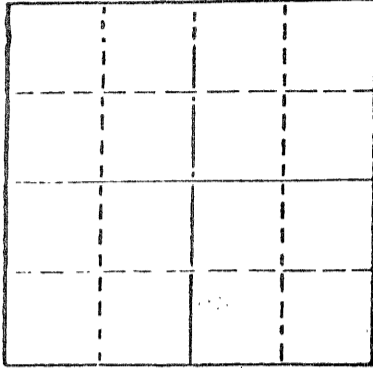
15-163-20636-00-00

STATE OF KANSAS  
STATE CORPORATION COMMISSION

WELL PLUGGING RECORD

Give All Information Completely  
Make Required Affidavit  
Mail or Deliver Report to  
Conservation Division  
State Corporation Comm.  
245 North Water  
Wichita, KS 67202

Rooks \_\_\_\_\_ County. Sec. 15 Twp. 8S Rge. 19W E/W  
Location as "NE/CNW $\frac{1}{4}$ /SW $\frac{1}{4}$ " or footage from lines \_\_\_\_\_  
SE SW NW



Locate well correctly on above  
Section Plat

Lease Owner Barnett Oil, Inc.  
Lease Name Boyd-Cunningham Well No. 1  
Office Address 1625 Vickers-KSB&T Bldg., Wichita, Ks.  
Character of Well (Completed as Oil, Gas or Dry Hole) \_\_\_\_\_

\_\_\_\_\_ Dry Hole  
Date Well completed September 14 1976  
Application for plugging filed September 14 1976  
Application for plugging approved September 14 1976  
Plugging commenced September 14 1976  
Plugging completed September 14 1976  
Reason for abandonment of well or producing formation \_\_\_\_\_

\_\_\_\_\_ Dry Hole  
If a producing well is abandoned, date of last production \_\_\_\_\_  
19 \_\_\_\_\_

Was permission obtained from the Conservation Division or  
its agents before plugging was commenced? Yes

Name of Conservation Agent who supervised plugging of this well Leo Massey  
Producing formation \_\_\_\_\_ Depth to top \_\_\_\_\_ Bottom \_\_\_\_\_ Total Depth of Well 3200  
Show depth and thickness of all water, oil and gas formations.

OIL, GAS OR WATER RECORDS

CASING RECORD

FORMATION	CONTENT	FROM	TO	SIZE	PUT IN	PULLED OUT
				8 5/8	208	-0-

Describe in detail the manner in which the well was plugged, indicating where the mud fluid  
was placed and the method or methods used in introducing it into the hold. If cement or other  
plugs were used, state the character of same and depth placed, from \_\_\_\_\_ feet to  
\_\_\_\_\_ feet for each plug set.

Plug @ 660' w/70 sx,  
plug @ 185' w/20 sx.,  
plug w/bridge plug @ 40'  
with 10 sx cement, 1/2 sx  
hulls.

SEP 21 1976

(If additional description is necessary, use BACK of this sheet)


Name of Plugging Contractor B & B drilling, Inc. 921-76  
515 Union Center, Wichita, Ks.

STATE OF KANSAS COUNTY OF SEDGWICK, ss.  
Bill Lahar (employee of owner) or (owner or operator)  
of the above-described well, being first duly sworn on oath, says: That I have knowledge of  
the facts, statements, and matters herein contained and the log of the above-described well  
as filed and that the same are true and correct. So help me God.

(Signature) Bill Lahar  
515 Union Center, Wichita, Ks. 67202  
(Address)

SUBSCRIBED AND SWORN TO before me this 16 day of September, 19 76

My commission expires January 22, 1979  
Betty M. Abbott Notary Public.



15-163-20636-00-00

September 16, 1976

DRILLERS LOG

#1 Boyd-Cunningham  
SE SW NW  
Sec. 15-8S-19W  
Rooks County, Kansas

OPERATOR: Barnett Oil, Inc.  
CONTRACTOR: B & B Drilling, Inc.  
COMMENCED: September 9, 1976  
COMPLETED: September 14, 1976

8 5/8" @ 208' w/175 sx

0	228	Post Rock, Shale & Sand
228	240	Shale
240	890	Shale & Sand
890	926	Shale
926	1140	Sand
1140	1440	Shale
1440	1479	Anhydrite
1479	1982	Shale
1982	2190	Shale & Lime
2190	2598	Shale
2598	2960	Shale & Lime
2960	3200	Lime
3200		


D & A

We certify that the above and foregoing is a true and correct copy of the log on the #1 Boyd-Cunningham located in Rooks County, Kansas.

B & B DRILLING, INC.

*Bill Lahar*  
Bill Lahar

Subscribed and sworn to before me this 16th day of September, 1976.



*Betty M. Abbott*  
Betty M. Abbott Notary Public