

15-163-20432-00-00


STATE OF KANSAS
STATE CORPORATION COMMISSION

Form CP-4

Give All Information Completely
Make Required Affidavit
Mail or Deliver Report to:
Conservation Division
State Corporation Commission
212 No. Market
Wichita, Kansas 67202

WELL PLUGGING RECORD

NORTH



Locate well correctly on above
Section Flat

Rooks County. Sec. 14 Twp. 8 Rge. 19 (E) W (W)
Location as "NE/CNW/SW" or footage from lines NW SE SE
Lease Owner Black Petroleum, Inc.
Lease Name Hance Well No. 1
Office Address Suite 445 Garvey Bldg.
Character of Well (completed as Oil, Gas or Dry Hole) Dry hole
Date well completed 4-25 19 72
Application for plugging filed 4-25 19 72
Application for plugging approved 4-25 19 72
Plugging commenced 4-25 19 72
Plugging completed 4-25 19 72
Reason for abandonment of well or producing formation Dry hole

If a producing well is abandoned, date of last production 19
Was permission obtained from the Conservation Division or its agents before plugging was commenced? Yes

Name of Conservation Agent who supervised plugging of this well Leo Massey
Producing formation _____ Depth to top _____ Bottom _____ Total Depth of Well 3,431 Feet
Show depth and thickness of all water, oil and gas formations.

OIL, GAS OR WATER RECORDS

CASING RECORD

FORMATION	CONTENT	FROM	TO	SIZE	PUT IN	PULLED OUT
				8 5/8"	224'	Cmtd. w/140 sax

Describe in detail the manner in which the well was plugged, indicating where the mud fluid was placed and the method or methods used in introducing it into the hole. If cement or other plugs were used, state the character of same and depth placed, from _____ feet to _____ feet for each plug set.

Fill hole w/heavy mud
Set bridge plug @550'
Pump 70 sax cement on plug thru 4 1/2" drill pipe
Fill hole w/heavy mud
Set bridge plug @210'
Pump 20 sax cement on plug thru 4 1/2" drill pipe
Fill hole w/heavy mud
Set bridge plug @40' w/1/2 sax hulls on plug
Dump 10 sax cement on plug to cellar

RECEIVED
STATE CORPORATION COMMISSION

MAY 25 1972

CONSERVATION DIVISION
Wichita, Kansas

(If additional description is necessary, use BACK of this sheet)

Name of Plugging Contractor Shields Drilling Co., Inc.
Address Shields Bldg., Russell, Kansas


5-25-72

STATE OF KANSAS, COUNTY OF RUSSELL, ss. R. J. Shields contractor
(employee of owner) or (owner or operator) of the above-described

well, being first duly sworn on oath, says: That I have knowledge of the facts, statements, and matters herein contained and the log of the above-described well as filed and that the same are true and correct. So help me God.

(Signature) R. J. Shields, P.
Shields Bldg., Russell, Kansas
(Address)

Subscribed and sworn to before me this 18 day of May, 19 72



My commission expires 26, 1975

Notary Public.



Shields


15-163-20432-00-00

Russell, Kansas

WELL LOG

Operator: Black Petroleum, Inc.
 Well: Hance #1
 Commenced: April 18, 1972
 Completed: April 25, 1972
 Contractor: Shields Drilling Co., Inc.

Well Description: *NW SE SE
 Sec. 14-8S-19W
 Rooks Co., Kansas



CASING RECORD

Size	Run	Pulled
8 5/8"	224'	Cmtd. w/140 sax

Elevation:
 Treatment:
 Production: D & A
 Tops:

..... Figures Indicate Bottom of Formations

Top soil, sand, gravel & shale	230'
Shale	605'
Shale, sand & redbed	1,330'
Anhydrite	1,366'
Shale	1,860'
Shale & lime	3,070'
Lime	3,431' RTD

5-23-72
RECEIVED
 STATE CORPORATION COMMISSION
 MAY 25 1972
 CONSERVATION DIVISION
 Wichita, Kansas

Notes