

STATE OF KANSAS
STATE CORPORATION COMMISSION

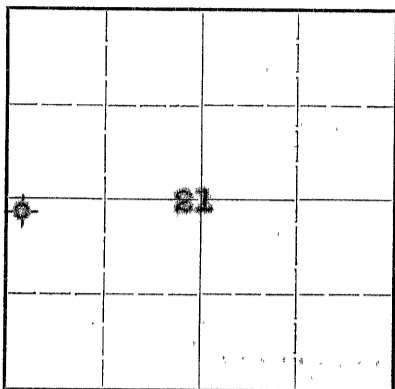
WELL PLUGGING RECORD

Give All Information Completely
Make Required Affidavit
Mail or Deliver Report to:
Conservation Division
State Corporation Commission
800 Bittling Building
Wichita, Kansas

OR
FORMATION PLUGGING RECORD

Strike out upper line
when reporting plug-
ging off formations.

NORTH



Locate well correctly on above
Section Plat

Rooks County. Sec. 21 Twp. 8 Rge. 19 (W)
Location as "NE 1/4 NW 1/4 SW 1/4" or footage from lines. ~~C NW NW SW~~
Lease Owner **F.M. Polhemus**
Lease Name **Frank Voverka** Well No. **1**
Office Address **Commodore Hotel, Wichita, Kansas**
Character of Well (completed as Oil, Gas or Dry Hole) **Dry Hole**
Date well completed. **November 12 19 46**
Application for plugging filed. " **12 19 46**
Application for plugging approved. " **12 19 46**
Plugging commenced. " **12 19 46**
Plugging completed. " **12 19 46**
Reason for abandonment of well or producing formation

If a producing well is abandoned, date of last production. 19
Was permission obtained from the Conservation Division or its agents before plugging was com-
menced? **Yes**

Name of Conservation Agent who supervised plugging of this well. **Mr. W.H. Korr, Great Bend, Kansas**
Producing formation. Depth to top. Bottom. Total Depth of Well **5,520** Feet

Show depth and thickness of all water, oil and gas formations.


OIL, GAS OR WATER RECORDS

CASING RECORD

Formation	Content	From	To	Size	Put In	Pulled Out
				13" O.D.	117'	none

Describe in detail the manner in which the well was plugged, indicating where the mud fluid was placed and the method or methods used in introducing it into the hole. If cement or other plugs were used, state the character of same and depth placed, from _____ feet to _____ feet for each plug set.

Circulated heavy mud thirty minutes - Layed down 1,800' drill pipe - Filled hole with heavy mud - Layed down balance of drill pipe - Wood plug at 100' with 25 sacks cement on this plug - Filled hole with heavy mud to 30' - Wood plug then cement to bottom of cellar.



(If additional description is necessary, use BACK of this sheet)

Correspondence regarding this well should be addressed to **Donald T. Ingling,**
Address **708 4th Nat'l Bank Bldg., Wichita 2, Kansas.**

STATE OF **KANSAS**, COUNTY OF **SEDGWICK**, ss.
I. W.W. Wright (employee of owner) or (owner or operator) of the above-described well,

being first duly sworn on oath, says: That I have knowledge of the facts, statements, and matters herein contained and the log of the above-described well as filed and that the same are true and correct. So help me God.

(Signature)

[Handwritten Signature]

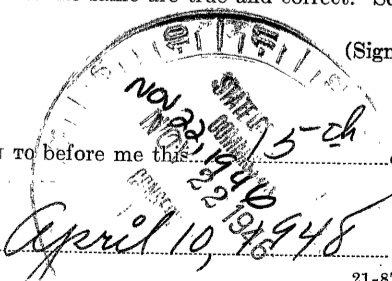
708 4th Nat'l Bank Bldg., Wichita, Kans. (Address)

SUBSCRIBED AND SWORN to before me this _____ day of _____, 1946

November 12, 1946
[Handwritten Signature]

Notary Public.

My commission expires _____



WELL LOG VEVERKA NO. 1

Phil Polhaus and
Anderson & Prichard - Lease Owners

Sec. 21, Twp. 8, Range 19W

Donald T. Ingling - Contractor

Location: C NW NW SW

Total Depth: 3520'

County: Rocks

Commenced: October 23, 1946

Elevation: 2027'

Completed: November 13, 1946


Casing: 117' of 13" O.D.

Production:


Figures below indicate bottom of formation:

58	Surface Clay	2765	Shale & Shells
65	Sand	2850	Lime & Shale
100	Shale & Shells	2855	Lime
165	Lime	2955	Lime & Shale
512	Shale & Shells	3448	Lime
810	Sand	3466	Shale
900	Hard Sand & Pyrite	3472	Arb. Chert
1325	Sand	3490	Cherty Lime
1460	Shale & Red Rock	3520	Arbuckle
1500	Anhydrite	3520	<u>TOTAL DEPTH</u>
2020	Shale & Shells		
2160	Lime & Shale		
2415	Lime		
2745	Lime & Shale		


I hereby certify that this is a true and correct log of the abovementioned well.

DONALD T. INGLING
 FILED 21 8-2-19W
 BOOK 83 LINE 7


STATE OF KANSAS,
SEDGWICK COUNTY



Subscribed and sworn to before me, a Notary Public in said County and State this 15th day of November, 1946.


 Leah S. Landrus
 Notary Public

My Commission expires: 4/10/48