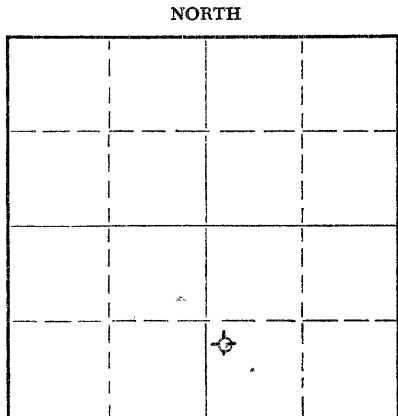


STATE OF KANSAS
STATE CORPORATION COMMISSION

Give All Information Completely
Make Required Affidavit
Mail or Deliver Report to:
Conservation Division
State Corporation Commission
211 No. Broadway
Wichita, Kansas

WELL PLUGGING RECORD



Locate well correctly on above
Section Plat

Rooks County. Sec. 31 Twp. 8S Rge. 18W (E)W (W)
Location as "NE/CNW/SW" or footage from lines. NW/4 SW/4 SE/4
Lease Owner C-G Drilling Co. & Oil Trading Associates
Lease Name Andreson Well No. 1
Office Address 107 Rule Bldg., Wichita, Kansas
Character of Well (completed as Oil, Gas or Dry Hole) Dry Hole
Date well completed 4/28/ 19 57
Application for plugging filed 4/27/ 19 57
Application for plugging approved 4/27/ 19 57
Plugging commenced 1 a.m. 4/28/ 19 57
Plugging completed 4/28/ 19 57
Reason for abandonment of well or producing formation Too low structurally

If a producing well is abandoned, date of last production -- 19
Was permission obtained from the Conservation Division or its agents before plugging was commenced?

Name of Conservation Agent who supervised plugging of this well Eldon Petty, Hays, Kansas
Producing formation Depth to top Bottom Total Depth of Well 3507 Feet
Show depth and thickness of all water, oil and gas formations.

OIL, GAS OR WATER RECORDS

CASING RECORD

FORMATION	CONTENT	FROM	TO	SIZE	PUT IN	PULLED OUT
		-0-	180'	8-5/8"	180'	none

Describe in detail the manner in which the well was plugged, indicating where the mud fluid was placed and the method or methods used in introducing it into the hole. If cement or other plugs were used, state the character of same and depth placed, from feet to feet for each plug set.

Filled hole with heavy mud to 550'. Set plug.
Put in 1/2 sack hulls and 20 sacks cement.
Set plug at 40'. Put in 1/2 sack hulls and
10 sacks cement to top of hole.

(If additional description is necessary, use BACK of this sheet)

Name of Plugging Contractor C-G DRILLING CO.
Address 107 Rule Bldg., Wichita, Kansas


STATE OF Kansas, COUNTY OF Sedgwick, ss.
Jay H. Galloway (employee of owner) or (owner or operator) of the above-described well, being first duly sworn on oath, says: That I have knowledge of the facts, statements and matters herein contained and the log of the above-described well as filed and that the same are true and correct. So help me God.

(Signature) Jay H. Galloway
107 Rule Bldg., Wichita, Kansas (Address)

SUBSCRIBED AND SWORN to before me this 29th day of April, 19 57

My commission expires May 20, 1959

Vicky [Signature]
Vicky [Signature] Notary Public.



PLUGGING
FILE SEC 31 T 8 R 18W
BOOK PAGE 9 LINE 25

MAY 1 1957
CONSERVATION DIVISION

CONTRACTOR'S WELL LOG

OPERATOR C-G DRILLING CO. & OIL TRADING ASSOCIATES WELL NAME Andreson #I
 LOCATION NW/4 SW/4 SE/4 Sec. 31-8S-18W RIG NO. I
 COUNTY Rooks STATE Kansas
 COMMENCEMENT DATE April 20, 1957 COMPLETION DATE April 28, 1957

LOG OF WELL

Elevation 2049' rotary bushing.
 All measurements taken from the top of rotary bushing.

FROM	TO	FORMATION	DEVIATION FROM VERTICAL	REMARKS:
0	180	Surface Soil		
180	930	Shale-Sand		
930	1160	Sand		
1160	1180	Shale		
1180	1435	Shale		
1435	1475	Anhydrite		
1475	1580	Lime-Shale		
1580	1950	Lime-Shale		
1950	2165	Lime-Shale		
2165	2320	Lime-Shale		
2320	2450	Lime-Shale		
2450	2600	Lime-Shale	0° - 2500'	
2600	2700	Lime-Shale		
2700	2870	Lime-Shale	0° - 2750'	
2870	3015	Lime-Shale	0° - 3000'	
3015	3100	Lime-Shale		
3100	3175	Lime-Shale		
3175	3250	Lime-Shale		
3250	3285	Lime-Shale		
3285	3325	Lime-Shale		DST #I 3304' to 3325'
3325	3360	Lime-Shale		
3360	3410	Lime-Shale		
3410	3470	Lime-Shale		
3470	3492	Lime-Shale		
3492	3507	Lime-Shale		

CASING LEFT IN HOLE AFTER COMPLETION

180.27' (9 jts.) of 8-5/8" OD Surface Casing.

STATE OF KANSAS }
 COUNTY OF SEDGWICK } ss.

The undersigned hereby certifies that to the best of his knowledge and belief the above facts are true and correct.

C-G DRILLING CO.


By *G. F. Galloway*
 G. F. Galloway

Subscribed and sworn to before me this 29th day of April, 1957.

My commission expires:

May 20, 1959

Vicky Jacobs
 Vicky Jacobs, Notary Public



PLUGGING
 FILE SEC 31 T 8 R 18W
 BOOK PAGE 9 LINE 25

may 1 - 1957