

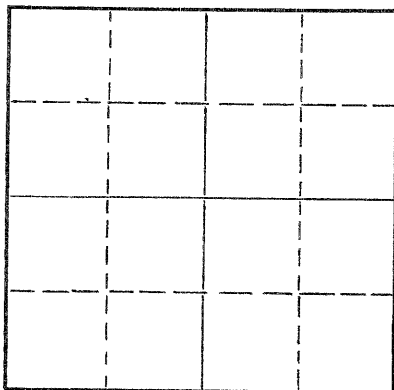
15-163-02571-00-00

STATE OF KANSAS
STATE CORPORATION COMMISSION

Give All Information Completely
Make Required Affidavit
Mail or Deliver Report to:
Conservation Division
State Corporation Commission
800 Bitting Building
Wichita, Kansas

WELL PLUGGING RECORD

NORTH



Locate well correctly on above
Section Plat

Rooks County. Sec. 32 Twp. 8 Rge. (E) 18 (W)
Location as "NE/CNW/SW" or footage from lines NE NE SE
Lease Owner Petroleum, Inc.
Lease Name THOMPSON 'A' Well No. 1
Office Address 311 East Third, Wichita, Kansas
Character of Well (completed as Oil, Gas or Dry Hole)
Date well completed January 2 19 56
Application for plugging filed January 2 19 56
Application for plugging approved January 2 19 56
Plugging commenced January 2 19 56
Plugging completed January 2 19 56
Reason for abandonment of well or producing formation Dry Hole

If a producing well is abandoned, date of last production 19
Was permission obtained from the Conservation Division or its agents before plugging was commenced? yes

Name of Conservation Agent who supervised plugging of this well Mr. Eldon Petty
Producing formation _____ Depth to top _____ Bottom _____ Total Depth of Well 3485 Feet
Show depth and thickness of all water, oil and gas formations.

OIL, GAS OR WATER RECORDS

CASING RECORD

| FORMATION | CONTENT | FROM | TO | SIZE | PUT IN | PULLED OUT |
|-----------|---------|------|----|--------|--------|------------|
| | | | | 8-5/8" | 215' | None |
| | | | | | | |
| | | | | | | |
| | | | | | | |
| | | | | | | |
| | | | | | | |
| | | | | | | |
| | | | | | | |
| | | | | | | |
| | | | | | | |

Describe in detail the manner in which the well was plugged, indicating where the mud fluid was placed and the method or methods used in introducing it into the hole. If cement or other plugs were used, state the character of same and depth placed, from _____ feet to _____ feet for each plug set.

Mudded up to 210' and set wooden plug
followed by 1/4 sack hulls and 15 sacks
cement displaced through drill pipe.
Mudded up to 40' and set second wooden
plug followed by 1/4 sack hulls and 10
sacks cement filling hole to base of
well cellar.

(If additional description is necessary, use BACK of this sheet)
Name of Plugging Contractor Garvey Drilling Company
Address R. R. #2 - Great Bend, Kansas

STATE OF KANSAS, COUNTY OF SEDGWICK, ss.
Karl E. Becker (employee of owner) or (owner or operator) of the above-described well, being first duly sworn on oath, says: That I have knowledge of the facts, statements, and matters herein contained and the log of the above-described well as filed and that the same are true and correct. So help me God.

(Signature) Karl E. Becker
311 East Third, Wichita, Kansas
(Address)

SUBSCRIBED AND SWORN TO before me this 3rd day of January, 1956
Frances Sloan
Notary Public.

My commission expires September 2, 1959

FRANCES SLOAN, Notary Public
My Commission expires Sept. 2, 1959

JAN 12 1956

PLUGGING
FILE SEC 32 T 8 R 18 W
BOOK PAGE 30 LINE 13

15-163-02571-00-00

WELL LOG

COMPANY **Petroleum, Inc.**

FARM **THOMPSON 'A'** NO. **1**

TOTAL DEPTH **3485'**

COMM. **December 22, 1955** COMP. **January 2, 1956**


CONTRACTOR **Garvey Drilling Company**

CASING **8-5/8" @ 215' w/165 sacks**

SEC. **32 T. 8S R. 18W**

LOC. **NE NE SE
230' FEL
2310' FSL**

COUNTY **Rooks**



ELEVATION **2018' DF
2020' EB**

PRODUCTION **D & A**


FIGURES INDICATE BOTTOM OF FORMATIONS

| | |
|------|-----------------|
| 9 | Cellar |
| 70 | Clay & Rock |
| 217 | Shale |
| 1180 | Sand |
| 1430 | Red Bed & Shale |
| 1455 | Anhydrite |
| 1800 | Shale & Shells |
| 1840 | Shale & Lime |
| 1900 | Shale |
| 2230 | Shale & Lime |
| 2380 | Lime |
| 2825 | Shale & Lime |
| 3485 | Lime |

RTD 3485'

Sample Tops

| | |
|--------------|--------------|
| Anhydrite | 1430 (+ 590) |
| Topeka | 2951 (- 931) |
| Heebner | 3161 (-1141) |
| Toronto | 3183 (-1163) |
| Lansing | 3201 (-1181) |
| Conglomerate | 3442 (-1422) |



State of KANSAS }
County of SEDGWICK } SS :

JAN 12, 1956

I, Karl E. Becker of Petroleum, Inc.

upon oath state that the above and foregoing is a true and correct copy of the log of the THOMPSON 'A' #1 well

Karl E. Becker

Subscribed and sworn to before me this 6th day of January 19 56

My Commission Expires: September 2, 1959

Frances Sloan
NOTARY PUBLIC

FRANCES SLOAN, Notary Public
My Commission expires Sept. 2, 1959