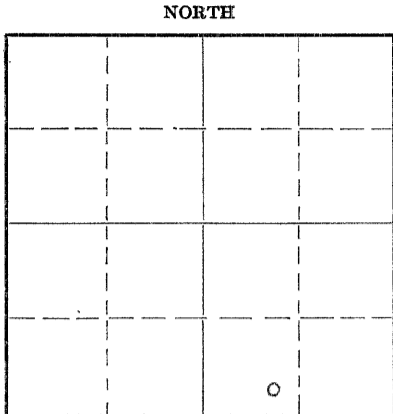


STATE OF KANSAS
STATE CORPORATION COMMISSION

Give All Information Completely
Make Required Affidavit
Mail or Deliver Report to:
Conservation Division
State Corporation Commission
800 Bitting Building
Wichita, Kansas

WELL PLUGGING RECORD



Locate well correctly on above Section Plat

Rooks County. Sec. 31 Twp. 8 Rge. (E) 18 (W)
Location as "NE/CNW 1/4 SW 1/4" or footage from lines SE SW SE
Lease Owner Derby Drilling Company
Lease Name Andreson Well No. 1
Office Address 352 North Broadway, Wichita, Kansas
Character of Well (completed as Oil, Gas or Dry Hole) Oil
Date well completed November 2 1948
Application for plugging filed October 1 1949
Application for plugging approved October 12 1949
Plugging commenced October 1 1949
Plugging completed October 11 1949
Reason for abandonment of well or producing formation Depleted

If a producing well is abandoned, date of last production September 23 1949
Was permission obtained from the Conservation Division or its agents before plugging was commenced? Yes In Field

Name of Conservation Agent who supervised plugging of this well Eldon Petty
Producing formation Arbuckle Depth to top 3484 Bottom 3491 Total Depth of Well 3491 Feet
Show depth and thickness of all water, oil and gas formations.


OIL, GAS OR WATER RECORDS

CASING RECORD

Formation	Content	From	To	Size	Put In	Pulled Out
Clay & Shale	Water	0	160	8 5/8	159	0
Lime & Shells		160	3489	5 1/2	3486	2806

Describe in detail the manner in which the well was plugged, indicating where the mud fluid was placed and the method or methods used in introducing it into the hole. If cement or other plugs were used, state the character of same and depth placed, from...feet to ...feet for each plug set.

Racked hole to 3217'
Dumped 5 sax cement
Mudded hole to 167'
Set rock bridge and dumped 15 sax cement.
Mudded to 35' and dumped 10 sax cement.

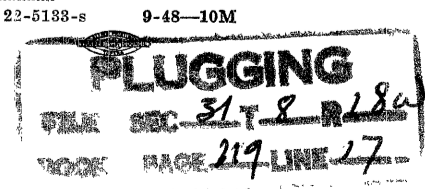


(If additional description is necessary, use BACK of this sheet)
Correspondence regarding this well should be addressed to Derby Drilling Company
Address 352 North Broadway
Wichita, Kansas

STATE OF Kansas, COUNTY OF Sedgwick, ss.
L. L. Cotter, Jr. (employee of owner) or Owner or operator of the above-described well,
being first duly sworn on oath, says: That I have knowledge of the facts, statements, and matters contained and the log of the above-described well as filed and that the same are true and correct. So help me God.
(Signature) L. L. Cotter Jr.

352 North Broadway, Wichita, Kansas (Address)
SUBSCRIBED AND SWORN TO before me this 20th day of October, 1949
Deena Karnish Notary Public.

My commission expires 17/8/49



WELL LOG

Company: The Derby Drilling Company

Sec. 31 Twp. 6S Rge. 18W
E 27 NW 28

Farm: Androsin Well No. 1

County: Neosho

Kansas

Total Depth: 3489' (Rotary)

Comm.: 10-22-48 Comp.: 11-2-48

Contractor: Glenn Peal Drilling Co., Inc.

Elevation:

Production:

Casing:

8 5/8" 159' con.

5 1/2" 3486' con.

Figures below indicate bottom of formations

Clay and Shale	0 -	160
Shale		570
Sand		615
Shale and Shells		921
Sand and Shale		1120
Shale and Red Bed		1350
Shells and Shale		1430
Anhydrite		1460
Red Bed		1500
Shells and Shale		1930
Broken Limestone and Shale		1980
Shale and Limestone		2130
Limestone and Shale		2210
Limestone		2280
Limestone and Shale		2330
Limestone		2477
Limestone and Shale		3200
Limestone		3489
Selenite		3489
Total Depth		3489

This is to certify that the above information is, to the best of our knowledge, true and correct.

GLENN PEAL DRILLING CO., INC.

BY: Murdell E. Peal

SUBSCRIBED AND SWORN to before me this 3rd day of November, 1948

My commission expires June 4, 1951

Wesley M. Herlik
Notary Public

PLUGGING
SEE SEC 31 T 8 R 18W
WELL NO. 119 LINE 17

RECEIVED
OCT 22 1948
STATE CORPORATION COMMISSION
KANSAS