


STATE OF KANSAS
STATE CORPORATION COMMISSION

Give All Information Completely
Make Required Affidavit
Mail or Deliver Report to:
Conservation Division
State Corporation Commission
800 Bittling Building
Wichita, Kansas

WELL PLUGGING RECORD



Locate well correctly on above
Section Plat

Rocks _____ County. Sec. 33 Twp. 8 Rge. _____ (E) 18 (W) _____
Location as "NE/CNW/SW" or footage from lines _____ NE SW SW
Lease Owner _____ Petroleum, Inc.
Lease Name _____ CARMICHAEL-MOSHER 'A' Well No. 3
Office Address _____ 311 East Third, Wichita, Kansas
Character of Well (completed as Oil, Gas or Dry Hole) _____ Dry Hole
Date well completed _____ August 26 1955
Application for plugging filed _____ August 26 1955
Application for plugging approved _____ August 26 1955
Plugging commenced _____ August 26 1955
Plugging completed _____ August 26 1955
Reason for abandonment of well or producing formation _____
_____ Dry Hole

If a producing well is abandoned, date of last production _____ 19____
Was permission obtained from the Conservation Division or its agents before plugging was commenced? _____ yes

Name of Conservation Agent who supervised plugging of this well _____ Mr. Eldon Petty, Hays, Kansas
Producing formation _____ Depth to top _____ Bottom _____ Total Depth of Well 3492 Feet
Show depth and thickness of all water, oil and gas formations.

OIL, GAS OR WATER RECORDS

CASING RECORD

FORMATION	CONTENT	FROM	TO	SIZE	PUT IN	PULLED OUT
				8-5/8"	207'	None

Describe in detail the manner in which the well was plugged, indicating where the mud fluid was placed and the method or methods used in introducing it into the hole. If cement or other plugs were used, state the character of same and depth placed, from _____ feet to _____ feet for each plug set.

Mudded up with heavy mud to 200' and set first plug
at 200'. Placed 1/2 sack hulls on top of plug followed
by 15 sacks cement. Mudded up to 40' and set second
plug with 1/2 sack hulls on top of plug followed by
10 sacks cement to base of well cellar.

RECORDED
STATE CORPORATION COMMISSION
SEP 10 1955

(If additional description is necessary, use BACK of this sheet)
Name of Plugging Contractor _____ Garvey Drilling Company
Address _____ R. R. #2 - Great Bend, Kansas

STATE OF KANSAS, COUNTY OF SEDGWICK, ss.
Karl E. Becker (employee of owner) or (owner or operator) of the above-described well, being first duly sworn on oath, says: That I have knowledge of the facts, statements, and matters herein contained and the log of the above-described well as filed and that the same are true and correct. So help me God.

(Signature) _____ Karl E. Becker
_____ 311 East Third, Wichita, Kansas
(Address)

SUBSCRIBED AND SWORN TO before me this 26th day of August, 1955
_____ Gloria Morrison
Notary Public.

My commission expires August 8, 1959

GLORIA MORRISON
NOTARY PUBLIC
My commission expires August 8, 1959

PLUGGING
FILE SEC 33 T 8 R 18 W
BOOK PAGE 146 LINE 39

15-163.62570-00-07

WELL LOG

COMPANY **Petroleum, Inc.**

FARM **CARMICHAEL-MOSHER 'A'** NO. **3**

TOTAL DEPTH **3492'**

COMM. **August 18, 1955** COMP. **August 26, 1955**


CONTRACTOR **Garvey Drilling Company**

CASING **8-5/8" @ 207' w/135 sax**

SEC. **33** T. **8S** R. **18W**

LOC. **NE SW SW**
990' FSL
990' FWL

COUNTY **Rooks**



ELEVATION **2010' DF**
2012' RB

PRODUCTION **D & A**

FIGURES INDICATE BOTTOM OF FORMATIONS

130	Clay and Rock
207	Shale & Shells
760	Shale
820	Sand & Shale
1125	Sand
1390	Shale & Shells
1420	Anhydrite
1725	Shale & Shells
1970	Shale & Lime
2240	Lime
2275	Shale
2565	Shale & Lime
2595	Lime
2730	Shale, Lime & Shells
3025	Lime & Shale
3125	Lime
3220	Lime & Shale
3492	Lime

R.T.D. 3492'

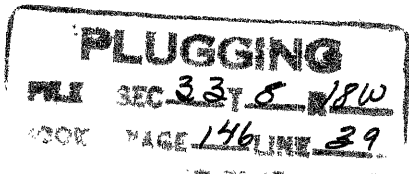
Sample Tops

Topeka:	2944 (- 932)
Hoebner:	3152 (-1140)
Toronto:	3173 (-1161)
Lansing:	3192 (-1180)
Conglomerate:	3444 (-1432)

SEP 10 1955

State of KANSAS

County of SEDWICK } SS :



I, Karl E. Becker of Petroleum, Inc.

upon oath state that the above and foregoing is a true and correct copy of the log of the CARMICHAEL-MOSHER #3 well

Subscribed and sworn to before me this 2nd day of September 19 55

My Commission Expires: August 8, 1959

Karl E. Becker

Gloria Morrison
 NOTARY PUBLIC