

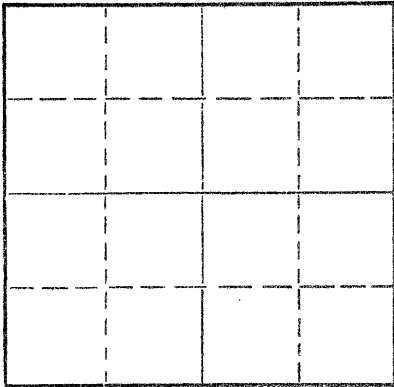
15-163-20436.00-00

STATE OF KANSAS
STATE CORPORATION COMMISSION

Form CP-4

Give All Information Completely
Make Required Affidavit
Mail or Deliver Report to:
Conservation Division
State Corporation Commission
P. O. Box 17027
Wichita, Kansas 67217
NORTH

WELL PLUGGING RECORD



Locate well correctly on above
Section Flat

Rooks County, Sec. 34 Twp. 8 Rge. 18 (E) W (W)
Location as "NE/CNW&SW&" or footage from lines SE NE NE
Lease Owner Pate-Dombaugh, Inc. & Martin Explorations
Lease Name Harris Well No. 1
Office Address 502 Union Center, Wichita, Kansas 67202
Character of Well (completed as Oil, Gas or Dry Hole) Dry Hole
Date well completed 5-18 19 72
Application for plugging filed 5-18 19 72
Application for plugging approved 5-18 19 72
Plugging commenced 5-18 19 72
Plugging completed 5-18 19 72
Reason for abandonment of well or producing formation Dry Hole

If a producing well is abandoned, date of last production 19
Was permission obtained from the Conservation Division or its agents before plugging was commenced? yes

Name of Conservation Agent who supervised plugging of this well Leo Massey, Hays, Kansas 67601
Producing formation _____ Depth to top _____ Bottom _____ Total Depth of Well _____ Feet
Show depth and thickness of all water, oil and gas formations.

OIL, GAS OR WATER RECORDS

CASING RECORD

FORMATION	CONTENT	FROM	TO	SIZE	PUT IN	PULLED OUT
Surface Pipe				8 5/8"	196'	

Describe in detail the manner in which the well was plugged, indicating where the mud fluid was placed and the method or methods used in introducing it into the hole. If cement or other plugs were used, state the character of same and depth placed, from _____ feet to _____ feet for each plug set.

1st plug was set @ 600' with 70 cu. ft. cement
2nd plug was set @ 190' with 20 cu. ft. cement

RECEIVED
STATE CORPORATION COMMISSION
MAY 25 1972
May 25, 1972
CONSERVATION DIVISION
Wichita, Kansas

(If additional description is necessary, use BACK of this sheet)

Name of Plugging Contractor Dreiling Oil, Inc.
Address Victoria, Kansas 67671


STATE OF KANSAS, COUNTY OF ELLIS, ss.
I, Joe Hess, Sec. Treas. of Drilg. Contrc. (solely responsible person or operator) of the above-described well, being first duly sworn on oath, says: That I have knowledge of the facts, statements, and matters herein contained and the log of the above-described well as filed and that the same are true and correct. So help me God.

(Signature) [Signature]
JOE HESS, Rt. # 2, Victoria, Kansas 67671
(Address)

Subscribed and sworn to before me this 22 day of May, 1972

Patty Rohr
PATTY ROHR Notary Public.

My commission expires July 20, 1975



15-163-20436-00-00

DREILING OIL, INC.

Victoria, Kansas 67671

WELL LOG

Company	Pate-Dombaugh, Inc. & Martin Explorations 502 Union Center Wichita, Kansas 67202	Sec. 34	Twp. 8	Rng. 18
Farm	Harris No. 1	Location	SE NE NE	
Total Depth	3,480'	County	Rooks	
Comm.	5-9-72	Comp.	5-18-72	Elevation: 2034 K. B.
Contractor	Dreiling Oil, Inc. Victoria, Kansas 67671		2031	D. F.
			2029	G. R.

Casing Record
196' - 8 5/8"

Cement Record
140 Sacks cement

Production:
D & A

Figures Indicate Bottom of Formations

0'	196'	Shale
196'	585'	Shale
585'	920'	Shale, Sand Streaks
920'	1120'	Sand
1120'	1157'	Red Bed
1157'	1418'	Shale & Shells
1418'	1455'	Anhydrite
1455'	1645'	Shale
1645'	2000'	Shale & Lime
2000'	2615'	Lime & Shale
2615'	2825'	Shale & Lime
2825'	3000'	Shale & Lime
3000'	3100'	Lime & Shale
3100'	3480'	Lime
3480'	T.D.	

RECEIVED
STATE CORPORATION COMMISSION


MAY 25 1972
May 25 1972
CONSERVATION DIVISION
Wichita, Kansas

STATE OF KANSAS)
) ss
COUNTY OF ELLIS)

I, Joe Hess, Secretary Treasurer, of Dreiling Oil, Inc. upon oath states that the above and foregoing is a true and correct copy from the Daily Drilling Report from the Harris #1.

Joe Hess
JOE HESS

Subscribed and sworn to before me this 22nd day of May, 1972.



Patty Rohr
PATTY ROHR NOTARY PUBLIC

My Commission expires: July 20, 1975.