

15-163-19162-00-00

STATE OF KANSAS
STATE CORPORATION COMMISSION

WELL PLUGGING RECORD

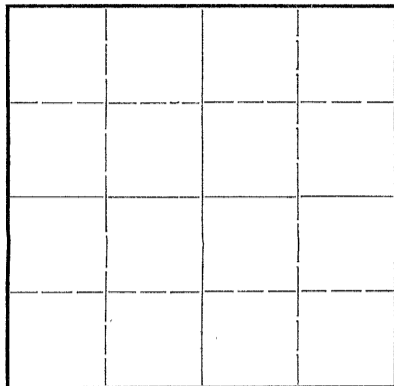
Give All Information Completely
Make Required Affidavit
Mail or Deliver Report to:
Conservation Division
State Corporation Commission
800 Biting Building
Wichita, Kansas

OR

FORMATION PLUGGING RECORD

Strike out upper line
when reporting plug-
ging off formations.

NORTH



Locate well correctly on above
Section Plat

Rooks County. Sec. 33 Twp. 28 Rge. 19W (E) (W)

Location as "NE 1/4 NW 1/4 SW 1/4" or footage from lines. Center of NE 1/4 of NE 1/4

Lease Owner Amerada Petroleum Corporation Co

Lease Name Lowry Well No. 1

Office Address Box 2040, Tulsa, 2 Oklahoma

Character of Well (completed as Oil, Gas or Dry Hole) Dry

Date well completed September 20, 1946 19. 46

Application for plugging filed September 20, 19. 46

Application for plugging approved September 20, 19. 46

Plugging commenced September 20, 19. 46

Plugging completed September 21, 19. 46

Reason for abandonment of well or producing formation Dry

If a producing well is abandoned, date of last production 19.

Was permission obtained from the Conservation Division or its agents before plugging was commenced? Yes

Name of Conservation Agent who supervised plugging of this well W. H. Kerr

Producing formation Arbuckle Depth to top 3439' Bottom 3407' Total Depth of Well 3407' Feet

Show depth and thickness of all water, oil and gas formations.


OIL, GAS OR WATER RECORDS

CASING RECORD

Formation	Content	From	To	Size	Put In	Pulled Out
				8-5/8"	1420'	None

Describe in detail the manner in which the well was plugged, indicating where the mud fluid was placed and the method or methods used in introducing it into the hold. If cement or other plugs were used, state the character of same and depth placed, from.....feet to.....feet for each plug set.

Filled hole with heavy mud up to 3128', spotted 20 sacks of Cement 350' down from top of surface casing, by Halliburton. Put in 10 sacks of Cement in top of surface casing.



(If additional description is necessary, use BACK of this sheet)

Correspondence regarding this well should be addressed to Amerada Petroleum Corporation
Address P. O. Box 2040, Tulsa, 2, Oklahoma

STATE OF Oklahoma, COUNTY OF Tulsa, ss.

(employee of owner) or (owner or operator) of the above-described well, being first duly sworn on oath, says: That I have knowledge of the facts, statements, and matters herein contained and the log of the above-described well as filed and that the same are true and correct. So help me God.

(Signature) [Signature]

P. O. Box 377, Burrton, Kansas.
(Address)

SUBSCRIBED AND SWORN TO before me this 18th day of October, 19. 46

My commission expires May 7, 1950

[Signature] Notary Public.

15-163-19162-00-00

STATE OF KANSAS
STATE CORPORATION COMMISSION

WELL PLUGGING RECORD

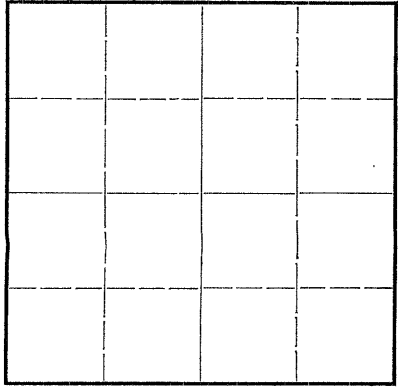
Give All Information Completely
Make Required Affidavit
Mail or Deliver Report to:
Conservation Division
State Corporation Commission
800 Biting Building
Wichita, Kansas

OR

FORMATION PLUGGING RECORD

Strike out upper line
when reporting plug-
ging off formations.

NORTH



Locate well correctly on above
Section Plat

Rooks County, Sec. 33 Twp. 8S Rge. 19W (E) (W)

Location as "NE 1/4 NW 1/4 SW 1/4" or footage from lines Center of N 1/2 of NE 1/4 of NE 1/4

Lease Owner Amerada Petroleum Corporation Co

Lease Name Lowry Well No. 1

Office Address Box 2040, Tulsa, 2 Oklahoma

Character of Well (completed as Oil, Gas or Dry Hole) Dry

Date well completed September 20, 1946 19. 46

Application for plugging filed September 20, 19. 46

Application for plugging approved September 20, 19. 46

Plugging commenced September 20, 19. 46

Plugging completed September 21, 19. 46

Reason for abandonment of well or producing formation Dry

If a producing well is abandoned, date of last production 19.

Was permission obtained from the Conservation Division or its agents before plugging was commenced? Yes

Name of Conservation Agent who supervised plugging of this well W. H. Kerr

Producing formation Arbuckle Depth to top 3439' Bottom 3487' Total Depth of Well 3487' Feet

Show depth and thickness of all water, oil and gas formations.


OIL, GAS OR WATER RECORDS

CASING RECORD

Formation	Content	From	To	Size	Put In	Pulled Out
				8-5/8"	1420'	None

Describe in detail the manner in which the well was plugged, indicating where the mud fluid was placed and the method or methods used in introducing it into the hold. If cement or other plugs were used, state the character of same and depth placed, from feet to feet for each plug set.

Filled hole with heavy mud up to 3128', spotted 20 Sacks of Cement 350' down from top of surface casing, by Halliburton. Put in 10 sacks of Cement in top of surface casing.



(If additional description is necessary, use BACK of this sheet)

Correspondence regarding this well should be addressed to Amerada Petroleum Corporation
Address P. O. Box 2040, Tulsa, 2, Oklahoma

STATE OF Oklahoma, COUNTY OF Tulsa, ss.

(employee of owner) or (owner or operator) of the above-described well, being first duly sworn on oath, says: That I have knowledge of the facts, statements, and matters herein contained and the log of the above-described well as filed and that the same are true and correct. So help me God.


(Signature) [Handwritten Signature]
P. O. Box 377, Burdett, Oklahoma
8 (Address)
OCT 19 1946
STATE CORPORATION COMMISSION
10/19/46

SUBSCRIBED AND SWORN to before me this 18th day of October

My commission expires May 7, 1950

Notary Public.

GENERAL OFFICES
120 BROADWAY NEW YORK



15-163-19162-00-00

AMERADA PETROLEUM CORPORATION

BEACON BUILDING
P. O. BOX 2040
TULSA 2, OKLA.

Oct. 18, 1946

PRODUCTION DEPARTMENT
W. G. RICKETTS

State Corporation Commission
Conservation Division
800 Bitting Building
Wichita 2, Kansas.

Attention: Mr. J. P. Roberts

Gentlemen:

We are enclosing herewith Copy of Well Log together
with Plugging Record on the following well:

Lowry #1, Section 33-8S-19W,
Rooks County, Kansas.

Very truly yours,

AMERADA PETROLEUM CORPORATION

JLB:yp

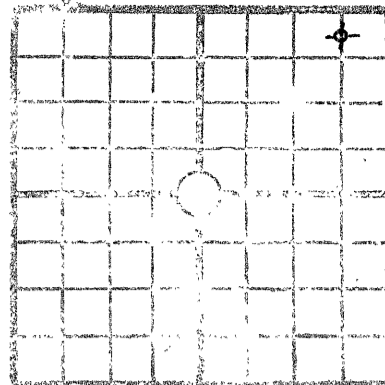
encl. 2

PLUGGING
FILE NO. 33 8 S 19 W
BOOK PAGE 75 LINE 43



10/19/46

15-163-19162-00-00



Well No. 1
 Farm Lowry
 Location: Sec. 33-8S-19W, Rooks Co., Kansas
 Company: Amerada Petroleum Corporation
 Elevation:
 Drilling Commenced: 9-10-46
 " Completed: 9-20-46
 Contractor: Glenn W. Peel
 Initial Prod.: Dry Hole

CASING RECORD:	SIZE	WEIGHT	FEET	REMARKS
	8-5/8"	22.7#	1420	Cemented with 450 sacks

FORMATION

Surface Soil	0	10
Post rock	10	60
Sand & shale	60	270
Shale & shells	270	530
Sand	530	685
Shale & shells	685	850
Sand	850	870
Shale	870	900
Sand	900	975
Sand	975	1100
Sand & shells	1100	1145
Shale	1145	1405
Anhydrite	1405	1415
"	1415	1421
"	1421	1445
Shale & shells	1445	1605
Shale & sand	1605	1985
Shale & shells	1985	2163
Shale	2163	2165
Shale & shells	2165	2465
Lime	2465	2475
Shale & shells	2475	2625
Lime	2625	2680
Shale	2680	2818
Lime & shale	2818	2996
Shale	2996	3121
Lime	3121	3439
Arbuckle Dolomite	3439	3487 TD

Plugged and abandoned
9-21-46

PLUGGING
 FILE 33 8 19W
 BOOK PAGE 75 VE 43

10/19/46

