

Give All Information Completely  
Make Required Affidavit  
Mail or Deliver Report to:  
Conservation Division  
State Corporation Commission  
800 Bitting Building  
Wichita, Kansas

OR  
FORMATION PLUGGING RECORD

Strike out upper line  
when reporting plugging  
off formations.

Rocks..... County. Sec. 34 Twp. 8 Rge. (E) 19 (W)  
Location as "NE $\frac{1}{4}$ NW $\frac{1}{4}$ SW $\frac{1}{4}$ " or footage from lines Nec SE $\frac{1}{4}$   
Lease Owner..... D. R. Lauck et. al.  
Lease Name..... Veverka Well No. 1  
Office Address..... 520 Fourth Nat'l Bank Bldg. Wichita, Kansas  
Character of Well (completed as Oil, Gas or Dry Hole)..... Dry hole  
Date well completed..... June 14 19. 47  
Application for plugging filed..... June 14 19. 47  
Application for plugging approved..... June 14 19. 47  
Plugging commenced..... June 15 19. 47  
Plugging completed..... June 15 19. 47  
Reason for abandonment of well or producing formation..... no oil or gas

NORTH


Locate well correctly on above  
Section Plat

If a producing well is abandoned, date of last production..... 19.....  
Was permission obtained from the Conservation Division or its agents before plugging was commenced?..... yes

Name of Conservation Agent who supervised plugging of this well..... Stough  
Producing formation..... none Depth to top..... Bottom..... Total Depth of Well..... 3588 Feet  
Show depth and thickness of all water, oil and gas formations.


OIL, GAS OR WATER RECORDS

CASING RECORD

Formation	Content	From	To	Size	Put In	Pulled Out
Arbuckle lime	water	3538	3588	10"	248	none (cemented)

Describe in detail the manner in which the well was plugged, indicating where the mud fluid was placed and the method or methods used in introducing it into the hold. If cement or other plugs were used, state the character of same and depth placed, from..... feet to..... feet for each plug set.

Heavy mud 3588 - 245  
Bridge 245 - 242  
Cement 242 - 200  
Heavy mud 200 - 23  
Bridge 23 - 20  
Cement 20 - 6 bottom of cellar



(If additional description is necessary, use BACK of this sheet)

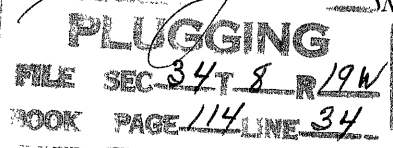
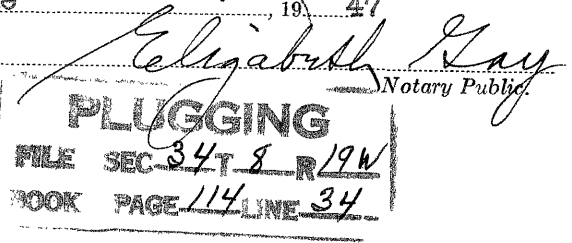
Correspondence regarding this well should be addressed to..... D. R. Lauck  
Address..... 520 Fourth Nat'l Bank Building Wichita, Kansas.

STATE OF Kansas, COUNTY OF Sedgwick, ss.  
E. C. Moncrief (employee of owner) or (owner or operator) of the above-described well,  
being first duly sworn on oath, says: That I have knowledge of the facts, statements, and matters herein contained and the log of the above-described well as filed and that the same are true and correct. So help me God.

(Signature)..... E. C. Moncrief  
Wichita, Kansas (Address)

SUBSCRIBED AND SWORN to before me this 16 day of June, 19. 47

My commission expires..... Sept. 14, 1947



15-163-03919-00-00

D. R. LAUCK et.al.

Veverka #1

Sec. 34 T8S R19W.

NE 1/4 SE 1/4

Commenced June 1, 1947

Completed June 14, 1947

Casing:

10" 243' cemented 205 sacks

Shale & shells	40
sand	60
shale & sand	210
shale & shells	550
sand	665
shale & shells	925
sand	1155
shale & shells	1190
shale & sand	1285
shale & shells	1390
Anhydrite	1450
shale & shells	1920
shale & lime	2255
lime	2615
shale & lime	3115
lime	3457
Reworked Dolomite	
and chert	3539
Arbuckle Dolomite	3589

D & A

Tops: Derrick floor

Topeka	2964
Lansing	3210
Reworked Arb.	
& Conglomer.	3456
Solid Arbuckle	3538
Total Depth	3588



6/17/47

**PLUGGING**  
 FILE SEC. 34 T 8 R 19W  
 BOOK PAGE 114 LINE 34