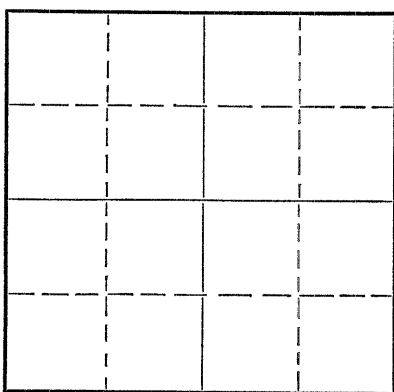


15-163-00366-00-00

WELL PLUGGING RECORD

Give All Information Completely
Make Required Affidavit
Mail or Deliver Report to:
Conservation Division
State Corporation Commission
800 Biting Building
Wichita, Kansas

Rooks County, Sec. 34 Twp. 8S Rge. (E) 20 (W)
Location as "NE/CNW $\frac{1}{4}$ SW $\frac{1}{4}$ " or footage from lines SW SW SW
Lease Owner Falcon-Seaboard, Etal.
Lease Name O'Connor Well No. 1
Office Address 107 Philtower Bldg. Tulsa, Oklahoma
Character of Well (completed as Oil, Gas or Dry Hole) Dry Hole
Date well completed 1-10-51 19
Application for plugging filed 1-10-51 19
Application for plugging approved 1-10-51 19
Plugging commenced 1-10-51 19
Plugging completed 1-10-51 19
Reason for abandonment of well or producing formation



Locate well correctly on above
Section Plat

If a producing well is abandoned, date of last production 19
Was permission obtained from the Conservation Division or its agents before plugging was commenced? Yes

Name of Conservation Agent who supervised plugging of this well Eldon Petty Hays, Kansas
Producing formation Depth to top Bottom Total Depth of Well 3696' Feet
Show depth and thickness of all water, oil and gas formations.

OIL, GAS OR WATER RECORDS

CASING RECORD

Formation	Content	From	To	Size	Put In	Pulled Out
				8-5/8"	210'	Cemented

Describe in detail the manner in which the well was plugged, indicating where the mud fluid was placed and the method or methods used in introducing it into the hole. If cement or other plugs were used, state the character of same and depth placed, from feet to feet for each plug set.

Set plug at 210' with 1 sack of hulls and 15 sacks of cement on top of plug, filled the hole to 40' with mud put in plug and 1/2 sack of hulls, and 10 sacks of cement.

(If additional description is necessary, use BACK of this sheet)

Correspondence regarding this well should be addressed to Falcon-Seaboard Drilling Company
Address 107 Philtower Building, Tulsa, Oklahoma

STATE OF KANSAS, COUNTY OF MONTGOMERY, SS.
FLOYD W. HILD (employee of owner) or (owner or operator) of the above-described well,

being first duly sworn on oath, says: That I have knowledge of the facts, statements, and matters herein contained and the log of the above-described well as filed and that the same are true and correct. So help me God.

THE VENDOR SUPPLY & DEVELOPMENT COMPANY
(Signature) Floyd W. Hild
P. O. BOX 201, Cherryvale, Kansas
(Address)

SUBSCRIBED AND SWORN to before me this 12th day of January, 1951.

My commission expires July 11, 1952


KEITH E. JOHNSON
STATE CORPORATION COMMISSION
Notary Public.

INDEXING
FILE 34-8-204
BOOK PAGE 55 LINE 17

23-5091-s 8-50-10M
JAN 18 1951
CONSERVATION DIVISION
Wichita, Kansas
1-18-51

15-163-00366-00-00

Veeder Supply & Dev'l. Co.



Cherryvale, Kansas

Drilled for Falcon-Seaboard Farm O'Connor No. 1 Depth 3695'
 Contractor The Veeder Supply & Development Co. Pipe Set 218' of 8-5/8" Casing Cemented with 125 s
 Location SW SW SW Sec. 34 Twp. 8 Range 20W
 Commenced 12-28-50 Completed 1-9-51 County Rooks State Kansas

Surface Soil Rock	0	35	35	Plugged at 210 ft. cement with 15 sacks
Sand Shale	35	100	65	Plugged at 40 ft. cement with 10 sacks
Shale	100	205	105	
Shale Shells	205	218	13	
Shale	218	350	132	
Shale Shells	350	545	195	
Sandy Shale	545	815	270	
Sand	815	870	55	
Shale Shells	870	945	75	
Shale Sand	945	980	35	
Shale	980	1020	40	
Sand Shale	1020	1130	110	
Sand	1130	1350	220	Elev. - 2083
Shale Sand	1350	1390	40	
Shale Shells Sand	1390	1485	95	
Red Bed Shale	1485	1625	140	
Anhydrite	1625	1665	40	
Shale	1665	1800	135	
Shale Shells	1800	2010	210	
Lime Shells Shale (Cherty)	2010	2045	35	
Shale Shells	2045	2130	85	
Lime Shells	2130	2250	120	
Lime Shale	2250	2275	25	
Lime	2275	2295	20	
Lime Shale	2295	2755	460	
Lime Shale Iron	2755	2820	65	
Lime Shale	2820	3120	300	
Lime	3120	3170	50	
Lime	3170	3220	50	
Lime	3220	3460	240	
Lime Cherty	3460	3590	130	
Lime Shale	3590	3600	10	
Conglomerate	3600	3650	50	
Arbuckle Lime	3650	3695	45	
Total Depth	3695'			

Tops:
 Heebner - 3285
 Lansing - 3326
 Conglomerate - 3596
 Arbuckle - 3643

AFFIDAVIT

STATE OF KANSAS
MONTGOMERY COUNTY SS:

FLOYD W. HILD, of lawful age, being duly and solemnly sworn on oath says;
I am a resident of Cherryvale, Montgomery County, Kansas, and I hereby know
and on oath state, that the above drilling log covering the O'Connor #1 Well
in Section 34-8-20W, Rooks County, Kansas is true and correct.
Further affiant saith not.

THE VEEDER SUPPLY & DEVELOPMENT COMPANY

By Floyd W. Hild

Subscribed and sworn to before me this 12 day of Jan, 1951.

Releo Lawson
Notary Public

My Commission Expires: July 11, 1952

RECEIVED
 STATE CORPORATION
 JAN 18 1951
 CONSOLIDATED
 WICHITA, KANSAS

1-18-51

PLUGGING
 FILE NO. 34-8-20W
55 17

INT'Y OFFICE
 RECEIVED
 JAN 13 1951

15-163-00366-00-00

Company Falcon-Seaboard

Sec. 34 T. 8 R. 20W

Loc. SW SW SW

County Rocks County-Kansas

Farm O'Connor

No. 1

Total Depth 3695'
Comm. 12-28-50

Comp. 1-9-51

Shot or Treated


Contractor Veeder Supply Co.

Drilled with Rig - D.

Issued

No. of Bits -

No. of Days - 13



	Casing	
20 in.	10 in	
15 1/2	8 1/4	
12 1/2	6 5/8	
13 3/8	5 3/16	

Set 218' of 8-5/8" Casing Cemented with 125 sacks cement.

Elevation

Production

Figures Indicate Bottom of Formation

Surface Soil Rock	0	35	35	Tops-	
Sand Shale	35	100	65	Heebner	- 3285
Shale	100	205	105	Lansing	- 3326
Shale Shells	205	218	13	Conglomerate	- 3596
Shale	218	350	132	Arbuckle	- 3643
Shale Shells	350	545	195		
Sandy Shale	545	815	270	Elev. -	2083
Sand	815	870	55		
Shale Shells	870	945	75		
Shale Sand	945	980	35		
Shale	980	1020	40		
Sand Shale	1020	1130	110		
Sand	1130	1350	220		
Shale Sand	1350	1390	40		
Shale Shells Sand	1390	1485	95		
Red Bed Shale	1485	1625	140		
Anhydrite	1625	1665	40		
Shale	1665	1800	135		
Shale Shells	1800	2010	210		
Lime Shells Shale (Cherty)	2010	2045	35		
Shale Shells	2045	2130	85		
Lime Shells	2130	2250	120		
Lime Shale	2250	2275	25		
Lime	2275	2295	20		
Lime Shale	2295	2755	460		
Lime Shale Iron	2755	2820	65		
Lime Shale	2820	3120	300		
Lime	3120	3170	50		
Lime Shale	3170	3220	50		
Lime	3220	3460	240		
Lime Cherty	3460	3590	130		
Lime Shale	3590	3600	10		
Conglomerate	3600	3650	50		
Arbuckle Lime	3650	3695	45		
Total Depth	3695'				

Plugged at 210' Cement with 15 sacks cement
Plugged at 40' Cement with 10 sacks cement

REGISTERED
STATE CORPORATION
JAN 18 1951
CONGESS
WARRICK

1-18-51