


STATE OF KANSAS
STATE CORPORATION COMMISSION

Give All Information Completely
Make Required Affidavit
Mail or Deliver Report to:
Conservation Division
State Corporation Commission
P. O. Box 17027
Wichita, Kansas 67217
NORTH

WELL PLUGGING RECORD



Locate well correctly on above
Section Plat

Rooks _____ County. Sec. 34 Twp. 8 Rge. 18 (E) W (W)
Location as "NE/CNW%SW%" or footage from lines NE SE SW
Lease Owner Dreiling Oil, Inc.
Lease Name Peace Well No. 2
Office Address Rt. #2, Victoria, Kansas 67671
Character of Well (completed as Oil, Gas or Dry Hole) Dry Hole
Date well completed 3-28-73 1973
Application for plugging filed 4-15 1973
Application for plugging approved 4-19 1973
Plugging commenced 4-19 1973
Plugging completed 4-19 1973
Reason for abandonment of well or producing formation Dry Hole

If a producing well is abandoned, date of last production _____ 19____
Was permission obtained from the Conservation Division or its agents before plugging was commenced? yes

Name of Conservation Agent who supervised plugging of this well Leo Massey, Hays, Ks.
Producing formation _____ Depth to top _____ Bottom _____ Total Depth of Well 3458 Feet
Show depth and thickness of all water, oil and gas formations.

OIL, GAS OR WATER RECORDS

CASING RECORD

FORMATION	CONTENT	FROM	TO	SIZE	PUT IN	PULLED OUT
Surface pipe				8 5/8"	206'	

Describe in detail the manner in which the well was plugged, indicating where the mud fluid was placed and the method or methods used in introducing it into the hole. If cement or other plugs were used, state the character of same and depth placed, from _____ feet to _____ feet for each plug set.

1st plug was set @ 660' w/ 170 cu. ft. cement
2nd plug was set @ 210' w.20 cu. ft. cement
3rd plug was set @ 40' w/10 cu. ft. cement

RECEIVED
STATE CORPORATION COMMISSION

JUN 29 1973
JUN 29 1973
CONSERVATION DIVISION
Wichita, Kansas


(If additional description is necessary, use BACK of this sheet)

Name of Plugging Contractor Dreiling Oil, Inc.
Address Rt. #2, Victoria, Kansas 67671

STATE OF KANSAS, COUNTY OF ELLIS, ss.
I, Joe Hess, Sec. Treas. of Drlg. Contrc. (employee of owner) or (owner or operator) of the above-described well, being first duly sworn on oath, says: That I have knowledge of the facts, statements, and matters herein contained and the log of the above-described well as filed and that the same are true and correct. So help me God.

(Signature) [Signature]
A JOE HESS, Rt. #2, Victoria, Ks. 67671
(Address)

SUBSCRIBED AND SWORN TO before me this 26th day of June, 19 73



September 13, 1976

Cecilia Basgall
CECILIA BASGALL
Notary Public.

15-163. 20486-00-00

DREILING OIL, INC.

Victoria, Kansas 67671

Dreiling Oil, Inc. WELL LOG

Company	Dreiling Oil, Inc. Rt. #2 Victoria, Kansas 67671		Sec. 34	Twp. 8	Req. 18
Farm	Peace No. 2		Location	NE SE SW	
Total Depth	3,458'		County	Rooks	
Comm.	3-19-73	Comp. 3-28-73	Elevation:	1992	K. B.
Contractor	Dreiling Oil, Inc. Rt. #2 Victoria, Kansas 67671			1989	D. F.
				1987	G. R.

Casing Record	Cement Record	Production:
206'- 8 5/8"	135 sacks cement	D & A

Figures Indicate Bottom of Formations


0'	25'	Soil & Clay
25'	206'	Shale
206'	890'	Shale
890'	1100'	Sand
1100'	1387'	Shale
1387'	1421'	Anhydrite
1421'	1630'	Shale & Lime Streaks
1630'	2069'	Shale
2069'	2295'	Lime, Shale
2295'	2635'	Shale & Lime
2635'	3426'	Lime
3426'	3458'	Arbuckle
3458'	T.D.	


STATE OF KANSAS)
) ss
 COUNTY OF ELLIS)

I, Joe Hess, Secretary Treasurer of Dreiling Oil, Inc. upon oath states that the above and foregoing is a true and correct copy from the Daily Drilling Report from the Peace #2.


 JOE HESS

Subscribed and sworn to before me this 3rd day of April, 1973.


 Cecilia Basgall Notary Public



My commission expires: September 13, 1976.

RECEIVED
 STATE CORPORATION COMMISSION

JUN 29 1973
 JUN 29 1973
 CONSERVATION DIVISION
 Wichita, Kansas