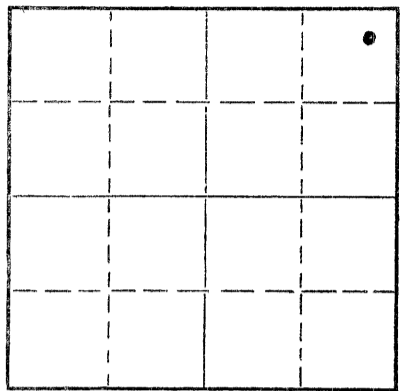


Give All Information Completely
Make Required Affidavit
Mail or Deliver Report to:
Conservation Division
State Corporation Commission
212 No. Market
Wichita, Kansas

WELL PLUGGING RECORD

NORTH



Locate well correctly on above
Section Plat

Rooks County. Sec. 35 Twp. 8s Rge. 18w ~~XXXXXXXXXX~~
Location as "NE/CNW%SW%" or footage from lines NE-NE-NE
Lease Owner Two-Way Oil
Lease Name Dechant Well No. 6
Office Address 1000 Southwest 2nd, Plainville, Ks. 67663
Character of Well (completed as Oil, Gas or Dry Hole) Dry hole
Date well completed June 4 19 78
Application for plugging filed (oral) June 4 19 78
Application for plugging approved June 4 19 78
Plugging commenced June 4 19 78
Plugging completed 12:30 A.M. June 5 19 78
Reason for abandonment of well or producing formation Dry hole

If a producing well is abandoned, date of last production _____ 19 ____
Was permission obtained from the Conservation Division or its agents before plugging was commenced? Yes

Name of Conservation Agent who supervised plugging of this well Gilbert Baltazor
Producing formation _____ Depth to top _____ Bottom _____ Total Depth of Well 2993 Feet
Show depth and thickness of all water, oil and gas formations.


OIL, GAS OR WATER RECORDS

CASING RECORD

FORMATION	CONTENT	FROM	TO	SIZE	PUT IN	PULLED OUT
Surface		0'	172'	8 5/8"	172'	0'

Describe in detail the manner in which the well was plugged, indicating where the mud fluid was placed and the method or methods used in introducing it into the hole. If cement or other plugs were used, state the character of same and depth placed, from _____ feet to _____ feet for each plug set.

1st. plug at 600 feet with 70 sacks 50-50 poz. 6% gel. cement.
2nd. plug at 160 feet with 20 sacks 50-50 poz. 6% gel. cement.
3rd. plug with a bridge at 40 feet with 10 sacks 50-50 poz. 6% gel. cement.




(If additional description is necessary, use BACK of this sheet)

Name of Plugging Contractor Allied Cementing Co., Inc.
Address Russell, Kansas 67665

STATE OF Kansas, COUNTY OF Graham, ss.
Jerry M. Helberg (employee of owner) or (owner or operator) of the above-described well, being first duly sworn on oath, says: That I have knowledge of the facts, statements, and matters herein contained and the log of the above-described well as filed and that the same are true and correct. So help me God.

(Signature) Jerry M. Helberg
Box 32 Morland, Kansas 67650
(Address)

SUBSCRIBED AND SWORN to before me this 14th day of June, 19 78



Graisse Robinson Notary Public.

My commission expires 4, 1979

DRILLERS LOG

DECHANT #6

CASING RECORD:

8 5/8" set at 172'

TOTAL DEPTH:

2993'

DESCRIPTION:

NE NE NE
Sec. 35-8-18, Rooks County, Kansas

OPERATOR: Two-Way Oil Company

CONTRACTOR: Helberg Oil Company

COMMENCED: May 30, 1978

COMPLETED: June 4, 1978

FORMATION	FROM	TO
Shale & Sand	0	183
Sand & Shale	183	677
Shale & Sand	677	1350
Anhydrite	1350	1360
Anhydrite	1360	1388
Shale	1388	1645
Shale	1645	1907
Shale	1907	2070
Shale	2070	2163
Shale	2163	2277
Shale	2277	2395
Shale	2395	2458
Shale	2458	2546
Shale	2546	2655
Shale	2655	2776
Shale	2776	2859
Shale	2859	2960
Lime & Shale	2960	2993

RECEIVED
STATE CORPORATION COMMISSION

JUN 15 1978
JUN 15 1978
CONSERVATION DIVISION
Wichita, Kansas

I certify that this is a true and correct copy of the above log to the best of my knowledge.

HELBERG OIL COMPANY

Jerry M. Helberg
Jerry M. Helberg

Subscribed and sworn to before me this 14th day of June, 1978.

Janice Beckman
Notary Public

My commission expires Dec. 4, 1979.

