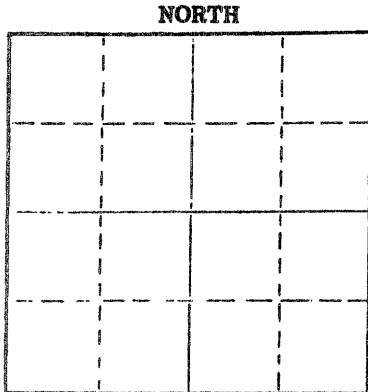


15-163-20610-00-00

STATE OF KANSAS
STATE CORPORATION COMMISSION
CONSERVATION DIVISION
P. O. BOX 17027
WICHITA, KANSAS 67217

FORM CP-4

WELL PLUGGING RECORD



Locate well correctly on above Section Plat

Rooks _____ County. Sec. 1 Twp. 8S Rge. 19W (E) _____ (W)
Location as "NE/CNW/SW" or footage from lines NW NE NE
Lease Owner Pate-Dombaugh Petroleum & Martin Explorations
Lease Name Salber "B" Well No. 1
Office Address 502 Union Center, Wichita, Kansas
Character of Well (completed as Oil, Gas or Dry Hole) D & A
Date well completed April 26 19 76
Application for plugging filed April 26 19 76
Application for plugging approved April 26 19 76
Plugging commenced April 26 19 76
Plugging completed April 26 19 76
Reason for abandonment of well or producing formation D & A

If a producing well is abandoned, date of last production _____ 19____
Was permission obtained from the Conservation Division or its agents before plugging was commenced? Yes

Name of Conservation Agent who supervised plugging of this well Leo Massey
Producing formation _____ Depth to top _____ Bottom _____ Total Depth of Well 3130 Feet
Show depth and thickness of all water, oil and gas formations.

OIL, GAS OR WATER RECORDS

CASING RECORD

FORMATION	CONTENT	FROM	TO	SIZE	PUT IN	PULLED OUT
				8 5/8"	213'	-0-

Describe in detail the manner in which the well was plugged, indicating where the mud fluid was placed and the method or methods used in introducing it into the hole. If cement or other plugs were used, state the character of same and depth placed, from _____ feet to _____ feet for each plug set.


Plugged with 50 sx @ 500',
25 sx @ 215', 10 sx @ 40'.

Name of Plugging Contractor B & B Drilling, Inc. (If additional description is necessary, use BACK of this sheet)
Address 515 Union Center, Wichita, Kansas 5-10-76

STATE OF KANSAS COUNTY OF SEDGWICK, ss.
Bill Lahar (employee of owner) or (owner or operator) of the above-described

well, being first duly sworn on oath, says: That I have knowledge of the facts, statements, and matters herein contained and the log of the above-described well as filed and that the same are true and correct. So help me God.

(Signature) Bill Lahar
Bill Lahar
515 Union Center, Wichita, Kansas
(Address)



Subscribed and sworn to before me this 28th day of April, 19 76
My commission expires January 22, 1979
Betty M. Abbott
Betty M. Abbott
Notary Public.

15-163-20610-00-00

April 29, 1976

DRILLERS LOG

#1 Salber "B"
NW NE NE
Sec. 1-8S-19W
Rooks County, Kansas

OPERATOR: Pate-Dombaugh Petroleum & Martin Explorations
CONTRACTOR: B & B Drilling, Inc.
COMMENCED: April 21, 1976
COMPLETED: April 26, 1976

8 5/8" @ 213' w/145 sx

0	215	Post Rocks, Shale & Shells
215	848	Shale & Sand
848	1078	Sand
1078	1350	Shale
1350	1392	Anhydrite
1392	2170	Shale
2170	2295	Shale & Lime
2295	2780	Shale
2780	2915	Lime & Shale
2915	3130	Lime
3130		RTD

D & A


We certify that the above and foregoing is a true and correct copy of the log on the #1 Salber "B" located in Rooks County, Kansas.

B & B DRILLING, INC.

Bill Lahar

Bill Lahar

Subscribed and sworn to before me this 29th day of April, 1976.



Betty M. Abbott
Betty M. Abbott Notary Public