

15-103-03904-06-00

STATE OF KANSAS
STATE CORPORATION COMMISSION

WELL PLUGGING RECORD

OR

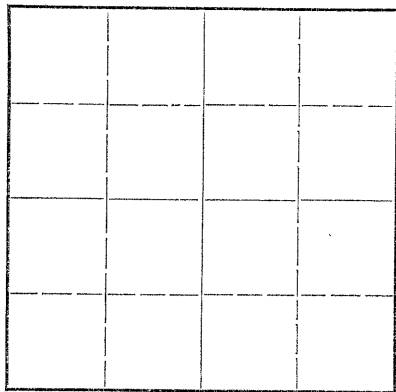
FORMATION PLUGGING RECORD

Strike out upper line when reporting plugging of formations.

Give All Information Completely
Make Required Affidavit
Mail or Deliver Report to:
Conservation Division
State Corporation Commission
800 Bittling Building
Wichita, Kansas

Rooks County. Sec. 2 Twp. 8 Rge. 19 (W)
Location as "NE $\frac{1}{4}$ NW $\frac{1}{4}$ SW $\frac{1}{4}$ " or footage from lines NE NE NE
Lease Owner Mallard Drilling Company and Westgate-Greenland Oil Co
Lease Name Clyde W. Ellis Well No. 1
Office Address 1022 Union National Bank Building
Character of Well (completed as Oil, Gas or Dry Hole) dry hole
Date well completed November 23, 1947 19.
Application for plugging filed November 24, 1947 19.
Application for plugging approved November 24, 1947 19.
Plugging commenced November 24, 1947 19.
Plugging completed November 24, 1947 19.
Reason for abandonment of well or producing formation dry hole

NORTH



Locate well correctly on above Section Plat

If a producing well is abandoned, date of last production 19.
Was permission obtained from the Conservation Division or its agents before plugging was commenced? yes

Name of Conservation Agent who supervised plugging of this well C. D. Stough
Producing formation Depth to top Bottom Total Depth of Well 3390 Feet

Show depth and thickness of all water, oil and gas formations.

OIL, GAS OR WATER RECORDS

CASING RECORD

Formation	Content	From	To	Size	Put In	Pulled Out
Surface		0	187	10 3/4"	187	none
		0	681	8 5/8"	681	none

Describe in detail the manner in which the well was plugged, indicating where the mud fluid was placed and the method or methods used in introducing it into the hold. If cement or other plugs were used, state the character of same and depth placed, from feet to feet for each plug set.

Filled with heavy mud from 3390 to 500'
Set plug @ 500' and ran 50 sacks cement.
Set another plug @ 150' and ran 35 sacks cement to cellar base.

12-5-47

(If additional description is necessary, use BACK of this sheet)

Correspondence regarding this well should be addressed to G. E. Bitler, c/o Westgate-Greenland Oil Company
Address 1022 Union National Bank Building, Wichita 2, Kansas

STATE OF Kansas, COUNTY OF Sedgwick, ss.
G. E. Bitler (employee of owner) or owner or operator of the above-described well, being first duly sworn on oath, says: That I have knowledge of the facts, statements, and matters herein contained and the log of the above-described well as filed and that the same are true and correct. So help me God.

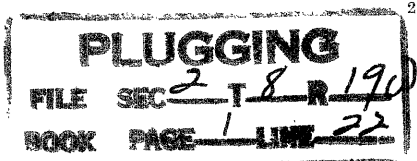
(Signature) G. E. Bitler

1022 Union National Bank Building, Wichita, Ks
(Address)

SUBSCRIBED AND SWORN to before me this 4th day of December, 19 47

Esther Busell
Notary Public.

My commission expires May 25, 1949



15-163-03904-00-00

COMPANY: Hallard Drilling Company and Westgate Greenland Oil Company
 CONTRACTOR: Jackson Drilling Corporation
 WELL: Ellis #1
 LOCATION: NE NE 1/4 of 2-3-19, Hooker Co., Kansas
 COMMENCED: October 26, 1927
 COMPLETED: November 23, 1927

0 to 41	Sand & Shale
41 to 402	Shale & Shells
402 to 425	Shale & Shells
425 to 475	Sand
475 to 573	Shale & shells
573 to 614	Shale & shells
614 to 1050	Shale & shells red bed
1050 to 1060	Anhydrite
1060 to 1100	Anhydrite
1100 to 1125	Anhydrite
1125 to 1165	Shale & shale
1165 to 1255	Shale & shells
1255 to 1338	Shale & lime, shells
1338 to 1409	Shale & lime shells
1409 to 1496	Shale & shells
1496 to 1570	Shale & lime shells
1570 to 1625	Shale & lime
1625 to 1725	Shale & shells
1725 to 1805	Shale & shells
1805 to 1840	Shale & lime shells
1840 to 1855	Shale & shells
1855 to 1859	Pyrite
1859 to 1863	Shale & shells
1863 to 1915	Shale & lime shells
1915 to 1975	Shale & lime
1975 to 2025	Shale & shells
2025 to 2055	Shale & lime shells
2055 to 2123	Shale & shells
2123 to 2233	Shale
2233 to 2293	Shale & shells
2293 to 2330	Shale & lime
2330 to 2387	Lime & shale
2387 to 2430	Lime & shale
2430 to 2510	Lime & shale
2510 to 2582	Lime & shale
2582 to 2618	Lime & shale
2618 to 2665	Lime & shale
2665 to 2766	Shale & lime
2766 to 2824	Lime & shale
2824 to 2901	Lime & shale
2901 to 2947	Lime
2947 to 2978	Lime & shale
2978 to 3029	Lime & shale
3029 to 3082	Lime
3082 to 3117	Lime & shale
3117 to 3221	Lime
3221 to 3302	Lime
3302 to 3318	Lime
3318 to 3346	Hard Lime
3346 to 3383	Lime
3383 to 3390	Lime
3390	T.B.

Handwritten:
 Corral
 ion Man
 12-5-47

Set 187 feet of 10 3/4" surface casing. Cemented with 150 sacks cement and 1 sack calcium chloride
 Set 661 feet of 8 5/8" surface casing. Cemented with 200 sacks cement

Dry and abandoned

PLUGGING
 FILE SEC 2 8 1927
 BOOK PAGE 1 22

COMPANY: Mallard Drilling Company and
Investgate Greenland Oil Company

CONTRACT R: Jackson Drilling Corporation

FARM: Ellis No. 1


LOCATION: NE 1/4 of Sec. 2-8-19, Rooks Co., Kansas

COMPLETED: October 20, 1947


NOVEMBER 23, 1947

CERTIFICATE

I, Clare A. Stewart, do hereby certify that the above and foregoing is a true and correct copy of log of the Ellis No. 1, Section 2-8-19, Rooks, County, Kansas as reflected by files of the Jackson Drilling Corporation.


Clare A. Stewart

Subscribed and sworn to before me, a Notary Public, within and for Johnson County, Kansas, this 2nd day of December, 1947.


Dorothy J. Wilson

My Commission expires March 30, 1950

Clare A. Stewart
Notary Public